


Lease Type of Lease  
 STATE ☐ FEE ☒  
 Lease No.  
 Agreement Name  
 Name of Lease Name  
 Boyd  
 2  
 Full, Unit Pool, or Wildcat  
 Drinkard  
 County  
 Lea  
 Rotary or P.D.  
 Workover Rig  
 Date Work will start  
 October 15, 1975

X  
 SAMEDAN OIL CORPORATION  
 2207 Wilco Building, Midland, Texas 79701  
 J 1650 South  
 2090 East 23 22-S 37-E  
 3320' G.L. Blanket - O.K. Unknown at present

					DEPTH	EST. TOP
12 1/4"	9 5/8"	32.3'	1159'	400 sx		surface
8 3/4"	4 1/2"	9.5' & 11.6'	7843'	600 sx		4560'

This well was plugged and abandoned July, 1971 by Hobbs Pipe and Supply, Hobbs, New Mexico.  
 It is proposed to reenter the well, recement the production casing per NMOCC Order No. R-5003  
 and attempt recompletion in the Drinkard Gas Zone. This 40 acre lease currently has a  
 Drinkard zone producing but plans are to plug this well (Boyd No. 1) due to parted casing  
 immediately above the zone.

  
 William S. McCuen  
 Geologist

Production Superintendent 10/9/75  
 001

NEW MICO OIL CONSERVATION COMMISSION  
WELL LOCATION AND ACREAGE DEDICATION PLAT

Form C-102  
Supersedes C-128  
Effective 1-1-65

All distances must be from the outer boundaries of the Section.

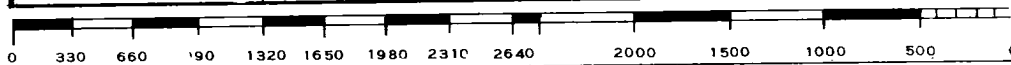
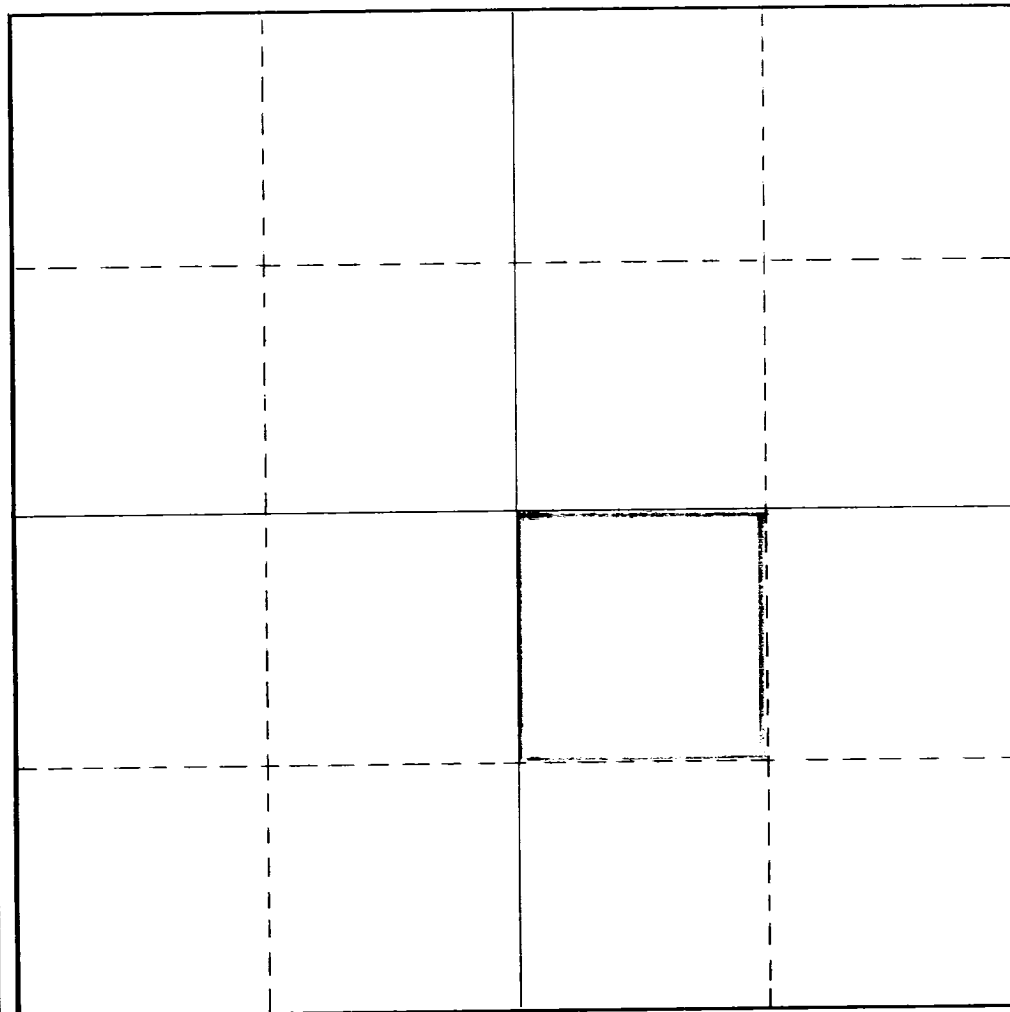
Operator <b>Samedan Oil Corporation</b>			Lease <b>Boyd</b>		Well No. <b>2</b>
Unit Letter <b>J</b>	Section <b>23</b>	Township <b>22-S</b>	Range <b>37-E</b>	County <b>Lea</b>	
Actual Footage Location of Well: <b>1650</b> feet from the <b>south</b> line and <b>2090</b> feet from the <b>east</b> line					
Ground Level Elev. <b>3320'</b>	Producing Formation <b>Drinkard</b>		Pool <b>Drinkard</b>		Dedicated Acreage: <b>40</b> Acres

1. Outline the acreage dedicated to the subject well by colored pencil or hachure marks on the plat below.
2. If more than one lease is dedicated to the well, outline each and identify the ownership thereof (both as to working interest and royalty).
3. If more than one lease of different ownership is dedicated to the well, have the interests of all owners been consolidated by communitization, unitization, force-pooling, etc?

☐ Yes ☐ No If answer is "yes," type of consolidation \_\_\_\_\_

If answer is "no," list the owners and tract descriptions which have actually been consolidated. (Use reverse side of this form if necessary.) \_\_\_\_\_

No allowable will be assigned to the well until all interests have been consolidated (by communitization, unitization, forced-pooling, or otherwise) or until a non-standard unit, eliminating such interests, has been approved by the Commission.



CERTIFICATION

I hereby certify that the information contained herein is true and complete to the best of my knowledge and belief.

*Ron Mercer*

Name

**Ron Mercer**

Position

**Division Engineer**

Company

**Samedan Oil Corporation**

Date

**October 14, 1975**

I hereby certify that the well location shown on this plat was plotted from field notes of actual surveys made by me or under my supervision, and that the same is true and correct to the best of my knowledge and belief.

Date Surveyed

Registered Professional Engineer  
and/or Land Surveyor

Certificate No.