

NEW MEXICO OIL CONSERVATION COMMISSION
WELL LOCATION AND ACREAGE DEDICATION PLAT

Form O-102
Supersedes O-128
Effective 1-1-65

All distances must be from the outer boundaries of the Section


WOOD, McSHANE & THAMS			Lease NEW MEXICO "M" STATE		Well No. 57
Section A	Section 30	Township 22 SOUTH	Range 37 EAST	County LEA	
Approximate Location of Well:					
170 feet from the NORTH line and		170 feet from the EAST line			
Ground Level Elev. 3399'	Producing Formation Queen		Pool Langlie Mattix		Dedicated Acreage 20


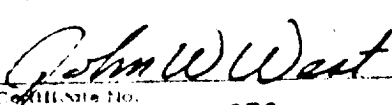
1. Outline the acreage dedicated to the subject well by colored pencil or hachure marks on the plat below.
2. If more than one lease is dedicated to the well, outline each and identify the ownership thereof (both as to working interest and royalty).
3. If more than one lease of different ownership is dedicated to the well, have the interests of all owners been consolidated by communitization, unitization, force-pooling, etc?

☐ Yes ☐ No If answer is "yes," type of consolidation _____

If answer is "no," list the owners and tract descriptions which have actually been consolidated. (Use reverse side of this form if necessary.) _____

No allowable will be assigned to the well until all interests have been consolidated (by communitization, unitization, forced-pooling, or otherwise) or until a non-standard unit, eliminating such interests, has been approved by the Commission.

NOTE: LOC. IS 12.7 FEET LOWER THAN WOOD McSHANE & THAMS NEW MEXICO "M" STATE NO. 30 LOCATED IN SECTION 19.	
	

CERTIFICATION	
I hereby certify that the information contained herein is true and complete to the best of my knowledge and belief.	
	
K. D. Myrick	
Petroleum Engineer	
Wood, McShane & Thams	
August 21, 1973	
I hereby certify that the well location shown on this plat was plotted from field notes of actual surveys made by me or under my supervision, and that the same is true and correct to the best of my knowledge and belief.	
Date Surveyed AUG. 17, 1973	
Registered Professional Engineer and/or Land Surveyor	
	
Certificate No. 676	