



January 18, 1996

Chevron U.S.A. Production Company
P.O. Box 1150
Midland, TX 79702

Administrative Application for
Reclassification from Gas to Oil Well,
Standard Oil Proration Unit,
Standard Oil Well Location,
Hugh No. 9
1980' FNL and 1980' FEL, Unit G,
Section 14, T22S, R37E
Lea County, New Mexico

State of New Mexico
Energy, Minerals & Natural Resources Dept.
Oil Conservation Division
2040 South Pacheco
Santa Fe, New Mexico 87505

Attention: Mr. William J. LeMay - Director

Dear Mr. LeMay:

Chevron U.S.A. Inc. respectfully requests administrative approval to reclassify the Hugh No. 9 as a standard Blinbry oil well location and to dissolve the simultaneous dedication on a Blinbry Gas Proration Unit with the Hugh No. 4.

Well No. 9 needs to be reclassified as an oil well, per OCD guidelines, as the GOR has fallen below 50,000 to 1. A standard 40 acre proration unit is proposed to be dedicated the Hugh No. 9. The location of the proposed proration unit is the SW/4 NE/4, Section 14, T22S, R37E. Well No. 9 is located at 1980' FNL and 1980' FEL in Section 14, T22S, R37E, Lea County, New Mexico.

A copy of this administrative application is being provided to our offset operators via Certified Mail. Attached is a commercial map and a Form C-102 plat illustrating the proration unit acreage and well location. Also included is a copy of the letter sent to our offset operators.

If you have any questions, or if you require further information, please contact Michelle LeVan at (915) 687-7307.

Sincerely,



M. L. LeVan

New Mexico Area, Petroleum Engineer

/trk

u:\gp_nm\cunice_b\projects\hugh\#09\reg_9.doc

Attachments

cc: NMOCD - Hobbs, New Mexico
C. O. Blake
S. J. Gray
R. E. Green
J. A. Howard
Central Files - Lease and Well Files



January 18, 1996

Administrative Application for
Reclassification from Gas to Oil Well,
Standard Oil Proration Unit,
Standard Oil Well Location,
Hugh No. 9
1980' FNL and 1980' FEL, Unit G,
Section 14, T22S, R37E
Lea County, New Mexico

Chevron U.S.A. Production Company
P.O. Box 1150
Midland, TX 79702

Phillips Petroleum Company
5525 Hwy 64
Farmington, NM 87401

Gentlemen:

Attached is a copy of an administrative application for NMOCD to reclassify the Hugh No. 9 as a standard Blinbry oil well location and to dissolve the simultaneous dedication on a Blinbry Gas Proration Unit with the Hugh No. 4.

The GOR of the No. 9 has fallen below the 50,000 to 1 limit for gas wells in the Blinbry field. With this change, a standard well location and standard 40 acre oil proration unit is proposed.

If you have any questions about the application, please contact Michelle L. LeVan at (915) 687-7307.

Sincerely,

A handwritten signature in cursive script, appearing to read "M. L. LeVan".

M. L. LeVan
Petroleum Engineer
New Mexico Area

Atk
u:\ep_nm\enice_b\projects\hugh\#09\reg_9.doc

Attachments

cc: Central Files - Lease and Well Files



January 18, 1996

Administrative Application for
Reclassification from Gas to Oil Well,
Standard Oil Proration Unit,
Standard Oil Well Location,
Hugh No. 9
1980' FNL and 1980' FEL, Unit G,
Section 14, T22S, R37E
Lea County, New Mexico

Chevron U.S.A. Production Company
P.O. Box 1150
Midland, TX 79702

Oxy USA Inc.
Regulatory Affairs Department
P. O. Box 50250
Midland, Texas 79710-0250

Gentlemen:

Attached is a copy of an administrative application for NMOCD to reclassify the Hugh No. 9 as a standard Blinbry oil well location and to dissolve the simultaneous dedication on a Blinbry Gas Proration Unit with the Hugh No. 4.

The GOR of the No. 9 has fallen below the 50,000 to 1 limit for gas wells in the Blinbry field. With this change, a standard well location and standard 40 acre oil proration unit is proposed.

If you have any questions about the application, please contact Michelle L. LeVan at (915) 687-7307.

Sincerely,

A handwritten signature in cursive script, appearing to read "M. L. LeVan".

M. L. LeVan
Petroleum Engineer
New Mexico Area

/trk
u:\gp_nm\enice_b\projects\hugh\09\reg_9.doc

Attachments

cc: Central Files - Lease and Well Files



January 18, 1996

Chevron U.S.A. Production Company
P.O. Box 1150
Midland, TX 79702

Administrative Application for
Reclassification from Gas to Oil Well,
Standard Oil Proration Unit,
Standard Oil Well Location,
Hugh No. 9
1980' FNL and 1980' FEL, Unit G,
Section 14, T22S, R37E
Lea County, New Mexico

Meridian Oil
Box 4239
Houston, Texas 77210-4239

Gentlemen:

Attached is a copy of an administrative application for NMOCD to reclassify the Hugh No. 9 as a standard Blinbry oil well location and to dissolve the simultaneous dedication on a Blinbry Gas Proration Unit with the Hugh No. 4.

The GOR of the No. 9 has fallen below the 50,000 to 1 limit for gas wells in the Blinbry field. With this change, a standard well location and standard 40 acre oil proration unit is proposed.

If you have any questions about the application, please contact Michelle L. LeVan at (915) 687-7307.

Sincerely,

M. L. LeVan
Petroleum Engineer
New Mexico Area

/trk
u:\gp_nm\munice_b\projects\hugh\#09\reg_9.doc

Attachments

cc: Central Files - Lease and Well Files





January 18, 1996

Administrative Application for
Reclassification from Gas to Oil Well,
Standard Oil Proration Unit,
Standard Oil Well Location,
Hugh No. 9
1980' FNL and 1980' FEL, Unit G,
Section 14, T22S, R37E
Lea County, New Mexico

Chevron U.S.A. Production Company
P.O. Box 1150
Midland, TX 79702

Anadarko Petroleum Corporation
P. O. Box 2497
Midland, Texas 79702

Gentlemen:

Attached is a copy of an administrative application for NMOCD to reclassify the Hugh No. 9 as a standard Blinebry oil well location and to dissolve the simultaneous dedication on a Blinebry Gas Proration Unit with the Hugh No. 4.

The GOR of the No. 9 has fallen below the 50,000 to 1 limit for gas wells in the Blinebry field. With this change, a standard well location and standard 40 acre oil proration unit is proposed.

If you have any questions about the application, please contact Michelle L. LeVan at (915) 687-7307.

Sincerely,


A handwritten signature in cursive script, appearing to read "M. L. LeVan".

M. L. LeVan
Petroleum Engineer
New Mexico Area

/trk
u:\gp_nm\enice_b\projects\hugh\#09\reg_9.doc

Attachments

cc: Central Files - Lease and Well Files





January 18, 1996

Administrative Application for
Reclassification from Gas to Oil Well,
Standard Oil Proration Unit,
Standard Oil Well Location,
Hugh No. 9
1980' FNL and 1980' FEL, Unit G,
Section 14, T22S, R37E
Lea County, New Mexico

Chevron U.S.A. Production Company
P.O. Box 1150
Midland, TX 79702

Arch Petroleum
10 Desta Drive, Ste. 420
Midland, Texas 79705

Gentlemen:

Attached is a copy of an administrative application for NMOCD to reclassify the Hugh No. 9 as a standard Blinebry oil well location and to dissolve the simultaneous dedication on a Blinebry Gas Proration Unit with the Hugh No. 4.

The GOR of the No. 9 has fallen below the 50,000 to 1 limit for gas wells in the Blinebry field. With this change, a standard well location and standard 40 acre oil proration unit is proposed.

If you have any questions about the application, please contact Michelle L. LeVan at (915) 687-7307.

Sincerely,

A handwritten signature in cursive script, appearing to read "M. L. LeVan".

M. L. LeVan
Petroleum Engineer
New Mexico Area

/s/rlk
u:\gp_nm\leunice_b\projects\hugh\W09\reg_9.doc

Attachments

cc: Central Files - Lease and Well Files



January 18, 1996

Chevron U.S.A. Production Company
P.O. Box 1150
Midland, TX 79702

Administrative Application for
Reclassification from Gas to Oil Well,
Standard Oil Proration Unit,
Standard Oil Well Location,
Hugh No. 9
1980' FNL and 1980' FEL, Unit G,
Section 14, T22S, R37E
Lea County, New Mexico

Conoco Inc.
10 Desta Drive, Ste. 100W
Midland, Texas 79705

Gentlemen:

Attached is a copy of an administrative application for NMOCD to reclassify the Hugh No. 9 as a standard Blinebry oil well location and to dissolve the simultaneous dedication on a Blinebry Gas Proration Unit with the Hugh No. 4.

The GOR of the No. 9 has fallen below the 50,000 to 1 limit for gas wells in the Blinebry field. With this change, a standard well location and standard 40 acre oil proration unit is proposed.

If you have any questions about the application, please contact Michelle L. LeVan at (915) 687-7307.

Sincerely,

A handwritten signature in dark ink, appearing to read "Michelle L. LeVan", written over a horizontal line.

M. L. LeVan
Petroleum Engineer
New Mexico Area

/trk
u:\gp_nm\enice_b\projects\hugh\#09\reg_9.doc

Attachments

cc: Central Files - Lease and Well Files





January 18, 1996

Administrative Application for
Reclassification from Gas to Oil Well,
Standard Oil Proration Unit,
Standard Oil Well Location,
Hugh No. 9
1980' FNL and 1980' FEL, Unit G,
Section 14, T22S, R37E
Lea County, New Mexico

Chevron U.S.A. Production Company
P.O. Box 1150
Midland, TX 79702

John H. Hendrix Corporation
P. O. Box 3040
Midland, Texas 79702-3040

Gentlemen:

Attached is a copy of an administrative application for NMOCD to reclassify the Hugh No. 9 as a standard Blinbry oil well location and to dissolve the simultaneous dedication on a Blinbry Gas Proration Unit with the Hugh No. 4.

The GOR of the No. 9 has fallen below the 50,000 to 1 limit for gas wells in the Blinbry field. With this change, a standard well location and standard 40 acre oil proration unit is proposed.

If you have any questions about the application, please contact Michelle L. LeVan at (915) 687-7307.

Sincerely,

A handwritten signature in cursive script, appearing to read "M. L. LeVan".

M. L. LeVan
Petroleum Engineer
New Mexico Area

/s/ark
u:\gp_nm\unice_b\projects\hugh\W09\reg_9.doc


Attachments


cc: Central Files - Lease and Well Files



CHEVRON U.S.A. INC.

Administrative Application for
Reclassification from Gas to Oil Well,
Standard Oil Proration Unit,
Standard Oil Well Location,
Hugh No. 9
1980' FNL and 1980' FEL, Unit G,
Section 14, T22S, R37E
Lea County, New Mexico





District I
PO Box 1988, Hobbs, NM 88241-1988
District II
PO Drawer 80, Artesia, NM 88211-8719
District III
1000 Rio Bravo Rd., Artesia, NM 87410
District IV
PO Box 2088, Santa Fe, NM 87504-2088

State of New Mexico
Energy, Minerals & Natural Resources Department

OIL CONSERVATION DIVISION
PO Box 2088
Santa Fe, NM 87504-2088

Form C-100
Revised February 10, 1994
Instructions on back
Submit to Appropriate District Office
State Lease - 4 Copies
Fee Lease - 3 Copies

☐ AMENDED REPORT

WELL LOCATION AND ACREAGE DEDICATION PLAT

APN Number 30-025-24637		Post Code 06660	Post Name Blaine Oil & Gas
Property Code 002641	Property Name Hugh		Well Number 9
OGRID No. 004323	Operator Name Chevron U.S.A. Inc.		Division

10 Surface Location

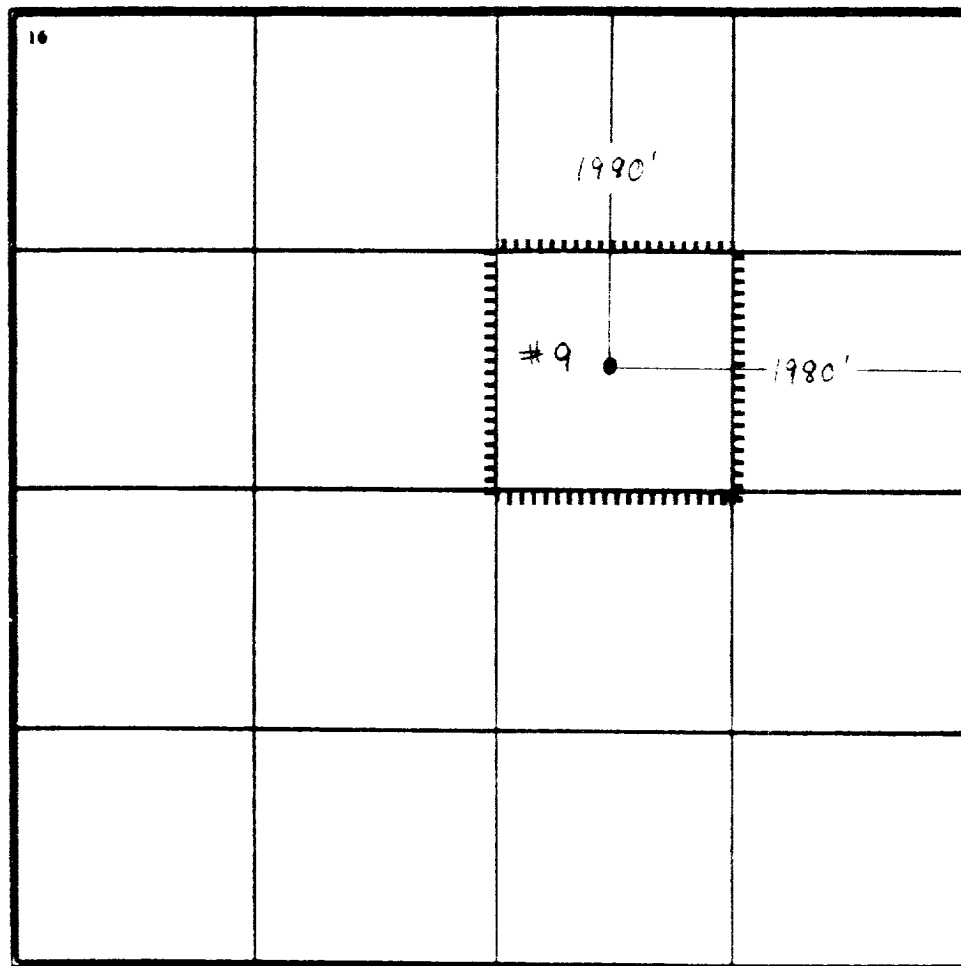
UL or lot no.	Section	Township	Range	Lot Ids	Feet from the	North/South line	Feet from the	East/West line	County
G	14	22S	37E		1980'	N	1980'	E	Lea

11 Bottom Hole Location If Different From Surface

UL or lot no.	Section	Township	Range	Lot Ids	Feet from the	North/South line	Feet from the	East/West line	County

Duties	Acres	Joint or Infill	Consolidation Code	Order No.
40		NO		

NO ALLOWABLE WILL BE ASSIGNED TO THIS COMPLETION UNTIL ALL INTERESTS HAVE BEEN CONSOLIDATED
OR A NON-STANDARD UNIT HAS BEEN APPROVED BY THE DIVISION

16				17 OPERATOR CERTIFICATION	
				I hereby certify that the information contained herein is true and complete to the best of my knowledge and belief.	
				Signature Tanya K. Kelly	
				Printed Name Office Assistant	
				Date 1-13-96	
18 SURVEYOR CERTIFICATION					
I hereby certify that the well location shown on this plat was plotted from field notes of actual surveys made by me or under my supervision, and that the same is true and correct to the best of my belief.					
Date of Survey					
Signature and Seal of Professional Surveyor					
Certificate Number					

CHEVRON U.S.A. INC.

Administrative Application for
Reclassification from Gas to Oil Well,
Standard Oil Proration Unit,
Standard Oil Well Location,
Hugh No. 9
1980' FNL and 1980' FEL, Unit G,
Section 14, T22S, R37E
Lea County, New Mexico

OFFSET OPERATORS

Anadarko Petroleum Corporation
P. O. Box 2497
Midland, Texas 79702

Arch Petroleum
10 Desta Drive, Ste. 420
Midland, Texas 79705

Conoco Inc.
10 Desta Drive, Ste 100W
Midland, Texas 79705

John H. Hendrix Corporation
P. O. Box 3040
Midland, Texas 79702-3040

Meridian Oil
Box 4239
Houston, Texas 77210-4239

Phillips Petroleum Company
5525 Hwy 64
Farmington, NM 87401

Oxy USA Inc.
Regulatory Affairs Department
P. O. Box 50250
Midland, Texas 79710-0250

