

NO.	1 RECEIVED
DISTRIBUTION	
SANTA FE	
FILE	
U.S.G.S.	
LAND OFFICE	
TRANSPORTER	OIL
	GAS
OPERATOR	
PRORATION OFFICE	

NEW MEXICO OIL CONSERVATION COMMISSION
REQUEST FOR ALLOWABLE
AND
AUTHORIZATION TO TRANSPORT OIL AND NATURAL GAS

Form C-104
Supersedes Old C-104 and C-110
Effective 1-1-65

I. Operator
John H. Hendrix
Address
403 Wall Towers West, Midland, Texas 79701
Reason(s) for filing (Check proper box)
New Well ☒ Change in Transporter of:
Recompletion ☐ Oil ☐ Dry Gas ☐
Change in Ownership ☐ Casinghead Gas ☐ Condensate ☐
Other (Please explain)

If change of ownership give name
and address of previous owner

II. DESCRIPTION OF WELL AND LEASE

Lease Name	Well No.	Pool Name, including Formation	Kind of Lease	Lease No.
Cossatot F	5	Wantz Granite Wash	State, Federal or Fee	Fee
Location				
Unit Letter	E	1980 Feet From The	North	Line and 660 Feet From The
Line of Section	23	Township	22-S	Range 37-E, N28M, Lea County

III. DESIGNATION OF TRANSPORTER OF OIL AND NATURAL GAS

Name of Authorized Transporter of Oil <input type="checkbox"/> or Condensate <input checked="" type="checkbox"/>	Address (Give address to which approved copy of this form is to be sent)					
The Permian Oil Corporation	P. O. Box 1183, Houston, Texas 77001					
Name of Authorized Transporter of Casinghead Gas <input checked="" type="checkbox"/> or Dry Gas <input type="checkbox"/>	Address (Give address to which approved copy of this form is to be sent)					
Warren Petroleum Company	P. O. Box 1589, Tulsa, Oklahoma 74101					
If well produces oil or liquids, give location of tanks.	Unit	Sec.	Twp.	Rge.	Is gas actually connected?	When
	C	23	22-S	37-E	Yes	Unknown

If this production is commingled with that from any other lease or pool, give commingling order number: PC 464

IV. COMPLETION DATA

Designate Type of Completion - (X)	Oil Well	Gas Well	New Well	Workover	Deepen	Plug Back	Same Res'v.	Diff. Res'v.
	X		X					
Date Spudded	Date Compl. Ready to Prod.		Total Depth		P.B.T.D.			
11-11-74	12-6-74		7430					
Elevations (DF, KKB, RT, GR, etc.,)	Name of Producing Formation		Top Oil/Gas Pay		Tubing Depth			
3333.5' GL	Wantz Granite Wash		7247		7360'			
Perforations					Depth Casing Shoe			
7247-7393'					-			
TUBING, CASING, AND CEMENTING RECORD								
HOLE SIZE	CASING & TUBING SIZE		DEPTH SET		SACKS CEMENT			
11"	8 5/8"		1121'		450 sxs. Circ.			
7 7/8"	5 1/2"		7428'		850 sxs.			
	2 3/8"		7360'		surface			

V. TEST DATA AND REQUEST FOR ALLOWABLE OIL WELL (Test must be after recovery of total volume of load oil and must be equal to or exceed top allowable for this depth or be for full 24 hours.)


Date First New Oil Run To Tanks	Date of Test	Producing Method (Flow, pump, gas lift, etc.)	
1-14-75	1-15-75	flowing	
Length of Test	Tubing Pressure	Casing Pressure	Choke Size
24	50#	Packer	38/64"
Actual Prod. During Test	Oil-Bbls.	Water-Bbls.	Gas-MCF
42	42	1	210

GAS WELL

Actual Prod. Test-MCF/D	Length of Test	Bbls. Condensate/MMCF	Gravity of Condensate
Testing Method (pitot, back pr.)	Tubing Pressure (Shut-in)	Casing Pressure (Shut-in)	Choke Size

VI. CERTIFICATE OF COMPLIANCE


I hereby certify that the rules and regulations of the Oil Conservation Commission have been complied with and that the information given above is true and complete to the best of my knowledge and belief.


(Signature)

Production Clerk
(Title)

February 5, 1975
(Date)

OIL CONSERVATION COMMISSION

APPROVED  , 19
BY
TITLE

This form is to be filed in compliance with RULE 1104.

If this is a request for allowable for a newly drilled or deepened well, this form must be accompanied by a tabulation of the deviation tests taken on the well in accordance with RULE 111.

All sections of this form must be filled out completely for allowable on new and recompleted wells.

Fill out only Sections I, II, III, and VI for changes of owner, well name or number, or transporter, or other such change of condition.

Separate Forms C-104 must be filed for each pool in multiply

INCLINATION REPORT

OPERATOR: John H. Hendrix
403 Wall Towers West
Midland, Texas 79701

LEASE NAME & NO: Cossatot "F" No. 5 Well


LOCATION: Sec. 23, T-22-S, R-37-E, Lea County, New Mexico

DEPTH	INCLINATION
500	1/2
800	3/4
1133	3/4
1420	1/4
1684	1/4
1936	1/2
2218	1/2
2638	1 3/4
2788	1 1/4
3060	1 1/2
3562	1 1/2
4171	1 1/2
4560	1 1/2
4810	1 1/2
5310	1 1/2
5717	1 1/2
6248	1
6606	1 1/4
7120	1
7425	1

I, E. P. Leatherwood, President of Leatherwood Drilling Company, being first duly sworn on oath state that I have knowledge of the facts and matter herein set forth and that the same are true and correct.


E. P. Leatherwood

SUBSCRIBED AND SWORN TO before me this 11th day of December, 1974.


Notary Public, Winkler County, Texas

(Seal)