



STATE OF NEW MEXICO
ENERGY, MINERALS AND NATURAL RESOURCES DEPARTMENT
OIL CONSERVATION DIVISION
HOBBS DISTRICT OFFICE

2/18/98

GOVERNOR

POST OFFICE BOX 1980
HOBBS, NEW MEXICO 88241-1980
(505) 393-6161

OIL CONSERVATION DIVISION
P. O. BOX 2088
SANTA FE, NEW MEXICO 87501

RE: Proposed:

MC _____
DHC _____
NSL _____
NSP X _____
SWD _____
WFX _____
PMX _____

Gentlemen:

I have examined the application for the:

Marathon Oil Co Edith Butler B #1-I-13-22-37
Operator Lease & Well No. Unit S-T-R #2-J-13-22-37

and my recommendations are as follows:

Do nothing with this file, unless both or one of the wells
is reclassified as a gas well.

Yours very truly,

Chris Williams

Chris Williams
Supervisor, District 1

/ed



NEW MEXICO ENERGY, MINERALS
& NATURAL RESOURCES DEPARTMENT

OIL CONSERVATION DIVISION
2040 South Pacheco Street
Santa Fe, New Mexico 87505
(505) 827-7131

February 12, 1998

Marathon Oil Company
P. O. Box 2409
Hobbs, New Mexico 88241-7106

Attention: Rick Gaddis

RE: Applications for the formation of a non-standard 80-acre gas spacing and proration unit ("GPU") comprising the N/2 SE/4 of Section 13, Township 22 South, Range 37 East, NMPM, Blinebry Oil and Gas Pool, Lea County, New Mexico.

Dear Mr. Gaddis:

In reviewing my file of "pending matters", I found the subject applications dated January 9 and 12, 1996, a letter from me dated January 17, 1996, and a reference to a telephone conversation on January 19, 1996. My records indicate that the two wells on the proposed 80-acre GPU [the Edith Butler "B" Well Nos. 1 (API No. 30-025-10252) and 2 (API No. 30-025-25074)] are currently classified as "oil wells" within the Blinebry Oil and Gas Pool. Since this application is unnecessary I see no reason to hold it any longer, I am therefore returning it to you at this time.

Sincerely,


Michael E. Stogner
Chief Hearing Officer/Engineer

MES/kv

cc: New Mexico Oil Conservation Division - Hobbs

9/96
Dear my dear father

This application was not
in error, both with
either I might as well
However, I should like
to see than he can see that
this being the result.


M. J. S.

OIL CONSERVATION DIVISION

January 17, 1996

Marathon Oil Company
P. O. Box 2409
Hobbs, New Mexico 88241-7106

Attention: Rick Gaddis


RE: Applications for the formation of a non-standard 80-acre gas spacing and proration unit ("GPU") comprising the N/2 SE/4 of Section 13, Township 22 South, Range 37 East, NMPM, Blinebry Oil & Gas Pool, Lea County, New Mexico.

Dear Mr. Gaddis:

Per your letters dated January 9 and 12, 1996 requesting the simultaneous dedication of Blinebry gas production from Marathon's Edith Butler "B" Well No. 1 (API No. 30-025-10252), located at a standard gas well location 1980 feet from the South line and 660 feet from the East line (Unit I) of said Section 13, and from the Edith Butler "B" Well No. 2 (API No. 30-025-25074), located at an unorthodox gas well location 1980 feet from the South line and 2310 feet from the East line (Unit J) of said Section 13, to the subject 80-acre tract, was proper notice provided pursuant to **Rules 2(a)4 and 2(c)** of the "General Rules for the Prorated Gas Pools of New Mexico/Special Rules and Regulations for the Blinebry Oil and Gas Pool", as promulgated by Division Order No. R-8170, as amended. Please submit the required proof of notice so that I may resume processing this application. Thank you.

Should you have any questions or comments concerning this matter, please contact me at (505) 827-8185.

Sincerely,



Michael E. Stogner
Chief Hearing Officer/Engineer

MES/kv

cc: Oil Conservation Division - Hobbs



P.O. Box 2409
Hobbs, NM 88241-2409
Telephone 505/393-7106

January 12, 1996

Amendment to the Application to
Simultaneously Dedicate
Blinebry Oil & Gas Pool Production
Edith Butler B Well No. 1
Unit Letter I, 1980' FSL & 660' FEL
Section 13, T-22-S, R-37-E
Blinebry Oil & Gas Pool
Lea County, New Mexico

State of New Mexico
Oil Conservation Division
PO Box 2088
Santa Fe, New Mexico 87504-2088

Attn: Mr. William J. Lemay

Gentlemen:

Marathon Oil Company respectfully requests an amendment to the application to simultaneously dedicate Blinebry Oil & Gas Pool production submitted on January 9, 1996. Two errors were made concerning the data presented. First, the second well to share the proration unit was incorrectly shown as the Edith Butler B Well No.28 and should have read Edith Butler B Well No. 2. The C-102 correctly indicated the wells. The second error consisted of overlooking the existing NSP 1055 that created a 40 acre Blinebry proration unit for the Edith Butler B Well No. 2. It is proposed that a non-standard proration unit consisting of 80 acres be created for both the No. 1 & 2. Attached are the well location and acreage dedication plats showing the locations and footages of the mentioned wells.

I apologize for any inconvenience that the mentioned errors may have created. If you have any questions or have need of additional data, please contact myself at (505) 393-7106, ext 201.

Sincerely,

A handwritten signature in black ink, appearing to read 'Rick Gaddis'.

Rick Gaddis
Advanced Production Engineer

RDG/butblim

District I
PO Box 1980, Hobbs, NM 88241-1980
District II
811 S. 1st Street, Artesia, NM 88210-2834
District III
1000 Rio Brazos Rd., Aztec, NM 87410
District IV
PO Box 2088, Santa Fe, NM 87504-2088

Energy, Minerals & Natural Resources Department

OIL CONSERVATION DIVISION
P.O. Box 2088
Santa Fe, NM 87504-2088

Revised February 10, 1999

Instructions on back
Submit to Appropriate District Office
State Lease - 4 Copies
Fee Lease - 3 Copies

☐ AMENDED REPORT

WELL LOCATION AND ACREAGE DEDICATION PLAT

¹ API Number 30-025-10252	² Pool Code 6660	³ Pool Name Blinebry Oil & Gas
⁴ Property Code 6377	⁵ Property Name Edith Butler "B"	⁶ Well Number 1
⁷ OGRID No. 014021	⁸ Operator Name Marathon Oil Company	⁹ Elevation GL: 3326'

¹⁰ Surface Location


UL or lot no. I	Section 13	Township 22-S	Range 37-E	Lot. Idn	Feet from the 1980	North/South Line South	Feet from the 660	East/West line East	County Lea
--------------------	---------------	------------------	---------------	----------	-----------------------	---------------------------	----------------------	------------------------	---------------

¹¹ Bottom Hole Location If Different From Surface

UL or lot no.	Section	Township	Range	Lot. Idn	Feet from the	North/South Line	Feet from the	East/West line	County
---------------	---------	----------	-------	----------	---------------	------------------	---------------	----------------	--------

¹² Dedicated Acres 80	¹³ Joint or Infill Y	¹⁴ Consolidation Code NA	¹⁵ Order No. NA
-------------------------------------	------------------------------------	--	-------------------------------

NO ALLOWABLE WILL BE ASSIGNED TO THIS COMPLETION UNTIL ALL INTERESTS HAVE BEEN CONSOLIDATED
OR A NON-STANDARD UNIT HAS BEEN APPROVED BY THE DIVISION

				13	¹⁷ OPERATOR CERTIFICATION I hereby certify that the information contained herein is true and complete to the best of my knowledge and belief.  Signature Rick Gaddis Printed Name Advanced Production Engineer Title 1/08/96 Date
			Proposed Proration Unit		¹⁸ SURVEYOR CERTIFICATION I hereby certify that the well location shown on this plat was plotted from field notes of actual surveys made by me or under my supervision, and that the same is true and correct to the best of my belief. See Original Plat. Date of Survey Signature and Seal of Professional Surveyer: Certificate Number
			Lease Boundary		
			#2 2310'	#1 660'	
			1980'	1980'	

PO Box 1980, Hobbs, NM 88241-1980
 District II
 811 S. 1st Street, Artesia, NM 88210-2834
 District III
 1000 Rio Brazos Rd., Aztec, NM 87410
 District IV
 PO Box 2088, Santa Fe, NM 87504-2088

OIL CONSERVATION DIVISION
P.O. Box 2088
Santa Fe, NM 87504-2088

REVISOR February 10, 1999
 Instructions on back
 Submit to Appropriate District Office
 State Lease - 4 Copies
 Fee Lease - 3 Copies

☐ AMENDED REPORT

WELL LOCATION AND ACREAGE DEDICATION PLAT

¹ API Number 30--25-25074		² Pool Code 7900/6660		³ Pool Name S. Brunson Drinkard Abo/Blinbry Oil & Gas	
⁴ Property Code 6377		⁵ Property Name Edith Butler "B"			⁶ Well Number 2
⁷ OGRID No. 014021		⁸ Operator Name Marathon Oil Company			⁹ Elevation GR: 3320'

¹⁰ Surface Location									
UL or lot no. J	Section 13	Township 22-S	Range 37-E	Lot. Idn	Feet from the 1980	North/South Line South	Feet from the 2310	East/West line East	County Lea

¹¹ Bottom Hole Location If Different From Surface									
UL or lot no.	Section	Township	Range	Lot. Idn	Feet from the	North/South Line	Feet from the	East/West line	County

¹² Dedicated Acres 80	¹³ Joint or Infill Y	¹⁴ Consolidation Code NA	¹⁵ Order No. NA
-------------------------------------	------------------------------------	--	-------------------------------

NO ALLOWABLE WILL BE ASSIGNED TO THIS COMPLETION UNTIL ALL INTERESTS HAVE BEEN CONSOLIDATED
 OR A NON-STANDARD UNIT HAS BEEN APPROVED BY THE DIVISION

				¹⁷ OPERATOR CERTIFICATION I hereby certify that the information contained herein is true and complete to the best of my knowledge and belief. Signature Rick Gaddis Printed Name Advanced Production Engineer Title 1/12/96 Date	
				¹⁸ SURVEYOR CERTIFICATION I hereby certify that the well location shown on this plat was plotted from field notes of actual surveys made by me or under my supervision, and that the same is true and correct to the best of my belief. See Original Plat. Date of Survey Signature and Seal of Professional Surveyor: Certificate Number	



**Marathon
Oil Company**

P.O. Box 2409
Hobbs, NM 88241-2409
Telephone 505/393-7106

January 9, 1996

Application to Simultaneously Dedicate
Blinebry Oil & Gas Pool Production
Edith Butler B Well No. 1
Unit Letter I, 1980' FSL & 660' FEL
Section 13, T-22-S, R-37-E
Blinebry Oil & Gas Pool
Lea County, New Mexico

State of New Mexico
Oil Conservation Division
PO Box 2088
Santa Fe, New Mexico 87504-2088

Attn: Mr. William J. Lemay

Gentlemen:

Marathon Oil Company respectfully requests authorization to simultaneously dedicate Blinebry Oil & Gas Pool production to a standard 80-acre gas spacing and proration unit comprising the N/2 of the SE/4 of Section 13, T-22-S, R-37-E in Lea County, New Mexico from the Edith Butler B Well No. 1 (API No. 30-025-10252), and the Edith Butler B Well No.28 (API No. 30-025-25074). Attached is a well location and acreage dedication plat showing the locations and footages of the mentioned wells.

If you have any questions or have need of additional data, please contact myself at (505) 393-7106, ext 201.

Sincerely,

Rick Gaddis
Advanced Production Engineer

Instructions on back

Submit to Appropriate District Office

State Lease - 4 Copies

Fee Lease - 3 Copies

OIL CONSERVATION DIVISION

P.O. Box 2088

Santa Fe, NM 87504-2088

☐ **AMENDED REPORT**

WELL LOCATION AND ACREAGE DEDICATION PLAT

¹ API Number 30-025-10252		² Pool Code 6660	³ Pool Name Blinebry Oil & Gas	
⁴ Property Code 6377	⁵ Property Name Edith Butler "B"			⁶ Well Number 1
⁷ OGRID No. 014021	⁸ Operator Name Marathon Oil Company			⁹ Elevation GL: 3326'

¹⁰ Surface Location


UL or lot no.	Section	Township	Range	Lot. Idn	Feet from the	North/South line	Feet from the	East/West line	County
I	13	22-S	37-E		1980	South	660	East	Lea

11 Bottom Hole Location If Different From Surface

UL or lot no.	Section	Township	Range	Lot. Idn	Feet from the	North/South Line	Feet from the	East/West line	County
---------------	---------	----------	-------	----------	---------------	------------------	---------------	----------------	--------

¹² Dedicated Acres	¹³ Joint or Infill	¹⁴ Consolidation Code	¹⁵ Order No.
80	Y	NA	NA

NO ALLOWABLE WILL BE ASSIGNED TO THIS COMPLETION UNTIL ALL INTERESTS HAVE BEEN CONSOLIDATED
OR A NON-STANDARD UNIT HAS BEEN APPROVED BY THE DIVISION

			13	17 OPERATOR CERTIFICATION <i>I hereby certify that the information contained herein is true and complete to the best of my knowledge and belief.</i>	
					
				Signature	
				Rick Gaddis	
Printed Name		Advanced Production Engineer		Title	
1/08/96		Date		Date	
				18 SURVEYOR CERTIFICATION <i>I hereby certify that the well location shown on this plat was plotted from field notes of actual surveys made by me or under my supervision, and that the same is true and correct to the best of my belief.</i>	
				See Original Plat.	
				Date of Survey	
				Signature and Seal of Professional Surveyor:	
Certificate Number					

