



STATE OF NEW MEXICO
ENERGY AND MINERALS DEPARTMENT
OIL CONSERVATION DIVISION
HOBBS DISTRICT OFFICE

GABRIEL CARRUTHERS
REGISTER

1-25-90

POST OFFICE BOX 1000
HOBBS NEW MEXICO 88240
(505) 281-1000

OIL CONSERVATION DIVISION
P. O. BOX 2088
SANTA FE, NEW MEXICO 87501

RE: Proposed:

MC _____
DIIC _____
NSL _____
NSP ☒ _____
SWD _____
WFX _____
PMX _____

Gentlemen:

I have examined the application for the:

Marathon Oil Co. Edith Butler B. 1, 2, 3, 22-37
Operator Lease & Well No. Unit S-I-R

and my recommendations are as follows:

this well had a 40 ac NSP (NSP 1458)
this application is incomplete

Yours very truly,

Jerry Sexton
Supervisor, District 1

/ed



P.O. Box 552
Midland, Texas 79702
Telephone 915/682-1626

January 18, 1990

New Mexico Oil Conservation Division
Energy and Minerals Department
P. O. Box 2088
Santa Fe, New Mexico 87501

Re: Request to Increase Proration Unit
Blinebry (Gas) Pool
Edith Butler "B" Well No. 2
Unit Letter J, Sec. 13, T22S, R37E
Lea County, New Mexico

Gentlemen:

Marathon Oil Company respectfully requests permission to increase the current proration unit on the above referenced well from 40 acres to 80 acres. This would greatly enhance the profitability of this well since it currently has an acreage allocation factor of 0.25 and remains shut in due to low pool allowables and the aforementioned acreage allocation factor. The 40 acre increase to the proration unit would be derived from acreage underlying our Edith Butler "B" Well No. One, which is currently a Tubb/Brunson, S. Drinkard Abo dual completion. Please find attached the Well Location and Acreage Dedication Plat (Form C-102) to support the increased proration unit request.

Your earliest consideration and response is greatly appreciated. If you have any questions, you may direct them to Mr. Carl A. Bagwell at (915) 682-1626.

Yours truly,

A handwritten signature in dark ink, appearing to read 'J. R. Jenkins'.

J. R. Jenkins
Hobbs Production Superintendent

CAB/lr

007-90

OIL CONSERVATION DIVISION

DISTRICT I
P.O. Box 1980, Hobbs, NM 88240

P.O. Box 2088

Santa Fe, New Mexico 87504-2088

DISTRICT II
P.O. Drawer DD, Artesia, NM 88210

DISTRICT III
1000 Rio Brazos Rd., Aztec, NM 87410

WELL LOCATION AND ACREAGE DEDICATION PLAT

All Distances must be from the outer boundaries of the section

Operator Marathon Oil Company			Lease Edith Butler "B"		Well No. 2 (revised)
Unit Letter J	Section 13	Township 22S	Range 37E	County NMPM	Lea

Actual Footage Location of Well:

1980 feet from the South line and 2310 feet from the East line

Ground level Elev.	Producing Formation	Pool	Dedicated Acreage:
3319.8	Blinebry	Blinebry (Pro. Gas) (Con.)	80 Acres

1. Outline the acreage dedicated to the subject well by colored pencil or hatchure marks on the plat below.
2. If more than one lease is dedicated to the well, outline each and identify the ownership thereof (both as to working interest and royalty).
3. If more than one lease of different ownership is dedicated to the well, have the interest of all owners been consolidated by communitization, unitization, force-pooling, etc.?
- ☐ Yes ☐ No If answer is "yes" type of consolidation _____
- If answer is "no" list the owners and tract descriptions which have actually been consolidated. (Use reverse side of this form if necessary.) _____
- No allowable will be assigned to the well until all interests have been consolidated (by communitization, unitization, forced-pooling, or otherwise) or until a non-standard unit, eliminating such interest, has been approved by the Division.

Marathon Oil Company
80 Acre Lease
80 Acre Proration Unit
Section 13

#2

OPERATOR CERTIFICATION

I hereby certify that the information contained herein is true and complete to the best of my knowledge and belief.

Signature _____

Printed Name _____

J. R. Jenkins

Position

Hobbs Production Sup't.

Сотруды

Marathon Oil Company

Date _____

1-18-90


SURVEYOR CERTIFICATION

I hereby certify that the well location shown on this plat was plotted from field notes of actual surveys made by me or under my supervision, and that the same is true and correct to the best of my knowledge and belief.

Date Surveyed _____

Signature & Seal of
Professional Surveyor

Certificate No.



OIL CONSERVATION DIVISION

DISTRICT I
P.O. Box 1980, Hobbs, NM 88240

DISTRICT II
P.O. Drawer DD, Artesia, NM 88210

DISTRICT III
1000 Rio Brazos Rd., Aztec, NM 87410

P.O. Box 2088
Santa Fe, New Mexico 87504-2088

WELL LOCATION AND ACREAGE DEDICATION PLAT

All Distances must be from the outer boundaries of the section

Operator Marathon Oil Company			Lease Edith Butler "B"		Well No. 2 (revised)
Unit Letter J	Section 13	Township 22S	Range 37E	County NMPM	Lea

Actual Footage Location of Well:

1980 feet from the South line and 2310 feet from the East line

Ground level Elev.	Producing Formation	Pool	Dedicated Acreage:
3319.8	Blinebry	Blinebry (Pro. Gas) (Con.)	80

1. Outline the acreage dedicated to the subject well by colored pencil or hatchure marks on the plat below.
2. If more than one lease is dedicated to the well, outline each and identify the ownership thereof (both as to working interest and royalty).
3. If more than one lease of different ownership is dedicated to the well, have the interest of all owners been consolidated by communitization, unitization, force-pooling, etc.?

☐ Yes ☐ No If answer is "yes" type of consolidation

If answer is "no" list the owners and tract descriptions which have actually been consolidated. (Use reverse side of this form if necessary).

No allowable will be assigned to the well until all interests have been consolidated (by communitization, unitization, forced-pooling, or otherwise) or until a non-standard unit, eliminating such interest, has been approved by the Division.

	Marathon Oil Company 80 Acre Lease 80 Acre Proration Unit Section 13		
		#2 ●	

OPERATOR CERTIFICATION

I hereby certify that the information contained herein is true and complete to the best of my knowledge and belief.

Signature _____

Printed Name

J. R. Jenkins

Position

Hobbs Production Sup't.

Сотраду

Marathon Oil Company

Date _____

1-18-90


SURVEYOR CERTIFICATION

I hereby certify that the well location shown on this plat was plotted from field notes of actual surveys made by me or under my supervision, and that the same is true and correct to the best of my knowledge and belief.

Date Surveyed _____

Signature & Seal of
Professional Surveyor

Certificate No.



OIL CONSERVATION DIVISION

DISTRICT I
P.O. Box 1980, Hobbs, NM 88240

P.O. Box 2088

Santa Fe, New Mexico 87504-2088

DISTRICT II
P.O. Drawer DD, Artesia, NM 88210

DISTRICT III
1000 Rio Brazos Rd., Aztec, NM 87410

WELL LOCATION AND ACREAGE DEDICATION PLAT

All Distances must be from the outer boundaries of the section

Operator Marathon Oil Company			Lease Edith Butler "B"		Well No. 2 (revised)
Unit Letter J	Section 13	Township 22S	Range 37E	NMPM	County Lea

Actual Footage Location of Well:

1980 feet from the South line and 2310 feet from the East line	Producing Formation Blinebry	Pool Blinebry (Pro. Gas) (Con.)	Dedicated Acreage: 80 Acres
----------------------------------------------------------------	---------------------------------	------------------------------------	--------------------------------

1. Outline the acreage dedicated to the subject well by colored pencil or hatchure marks on the plat below.
2. If more than one lease is dedicated to the well, outline each and identify the ownership thereof (both as to working interest and royalty).
3. If more than one lease of different ownership is dedicated to the well, have the interest of all owners been consolidated by communitization, unitization, force-pooling, etc.?
☐ Yes ☐ No If answer is "yes" type of consolidation _____

If answer is "no" list the owners and tract descriptions which have actually been consolidated. (Use reverse side of this form if necessary.) _____

No allowable will be assigned to the well until all interests have been consolidated (by communitization, unitization, forced-pooling, or otherwise) or until a non-standard unit, eliminating such interest, has been approved by the Division.

Marathon Oil Company 80 Acre Lease 80 Acre Proration Unit Section 13			
#2 •			

OPERATOR CERTIFICATION

I hereby certify that the information contained herein is true and complete to the best of my knowledge and belief.

Signature

Printed Name

J. R. Jenkins

Position

Hobbs Production Sup't.
Company

Marathon Oil Company

Date

1-18-90


SURVEYOR CERTIFICATION

I hereby certify that the well location shown on this plat was plotted from field notes of actual surveys made by me or under my supervision, and that the same is true and correct to the best of my knowledge and belief.

Date Surveyed

Signature & Seal of
Professional Surveyor

Certificate No.



RECEIVED

JAN 24 1990

OOD
HOBBS OFFICE