

District I
PO Box 1980, Hobbs, NM 88241-1980

District II
811 South First, Artesia, NM 88210

District III
1000 Rio Brazos Rd., Aztec, NM 87410

District IV
2040 South Pacheco, Santa Fe, NM 87505

State of New Mexico
Energy, Minerals & Natural Resources Department

OIL CONSERVATION DIVISION

2040 South Pacheco
Santa Fe, NM 87505

Form C-104

Revised October 18, 1994

Instructions on back

Submit to Appropriate District Office

5 Copies

☐ AMENDED REPORT

I. REQUEST FOR ALLOWABLE AND AUTHORIZATION TO TRANSPORT

¹ Operator name and Address Melrose Operating Co PO Box 5061 Midland, TX 79704 915/685-1761		² OGRID Number 184860
		³ Reason for Filing Code Change of Operator 12/1/99
⁴ API Number 30 - 025-25265	⁵ Pool Name Jalmat (T-Y-7R)	⁶ Pool Code 33820
⁷ Property Code 25185	⁸ Property Name Closson B	⁹ Well Number 20

II. ¹⁰ Surface Location

UI or lot no. D	Section 30	Township 22S	Range 36E	Lot Idn	Feet from the 330	North/South Line S	Feet from the 2310	East/West line E	County Lea
--------------------	---------------	-----------------	--------------	---------	----------------------	-----------------------	-----------------------	---------------------	---------------

¹¹ Bottom Hole Location

UI or lot no.	Section	Township	Range	Lot Idn	Feet from the	North/South Line	Feet from the	East/West line	County
¹² Lse Code F	¹³ Producing Method Code TA	¹⁴ Gas Connection Date	¹⁵ C-129 Permit Number	¹⁶ C-129 Effective Date	¹⁷ C-129 Expiration Date				

III. Oil and Gas Transporters

TA Expires 8/25/2000

¹⁸ Transporter OGRID	¹⁹ Transporter Name and Address	²⁰ POD	²¹ O/G	²² POD ULSTR Location and Description
015694	Navajo Refining Co PO Box 159 Artesia, NM 88210	2804765	O	
24650 472163	Versado Gas c/o Dynegy Midstream Services 1000 Louisiana, #5800 Houston, TX 77002	2804766	G	

IV. Produced Water

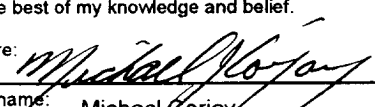


²³ POD 2804768	²⁴ POD ULSTR Location and Description
------------------------------	--

V. Well Completion Data

²⁵ Spud Date	²⁶ Ready Date	²⁷ TD	²⁸ PBTD	²⁹ Perforations	³⁰ DHC, DC, MC
³¹ Hole Size	³² Casing & Tubing Size	³³ Depth Set	³⁴ Sacks Cement		

VI. Well Test Data

³⁵ Date New Oil	³⁶ Gas Delivery Date	³⁷ Test Date	³⁸ Test Length	³⁹ Tbg. Pressure	⁴⁰ Csg. Pressure
⁴¹ Choke Size	⁴² Oil	⁴³ Water	⁴⁴ Gas	⁴⁵ AOF	⁴⁶ Test Method

⁴⁷ I hereby certify that the rules of the Oil Conservation Division have been complied with and that the information given above is true and complete to the best of my knowledge and belief.		OIL CONSERVATION DIVISION	
Signature: 		Approved by: 	
Printed name: Michael Corjay		Title:	
Title: Vice President		Approval Date: JAN 04 2000	
Date: 12/27/99	Phone: 915/685-1761		
⁴⁸ If this is a change of operator fill in the OGRID number and name of the previous operator			
SDX Resources, Inc. 020451			
Previous Operator Signature: 	Printed Name: John Pool	Title: Vice President	Date: 12/27/99

