

**NEW MEXICO OIL CONSERVATION COMMISSION
WELL LOCATION AND ACREAGE DEDICATION PLAT**

Form C-102
Supersedes C-128
Effective 1-1-65

All distances must be from the outer boundaries of the Section

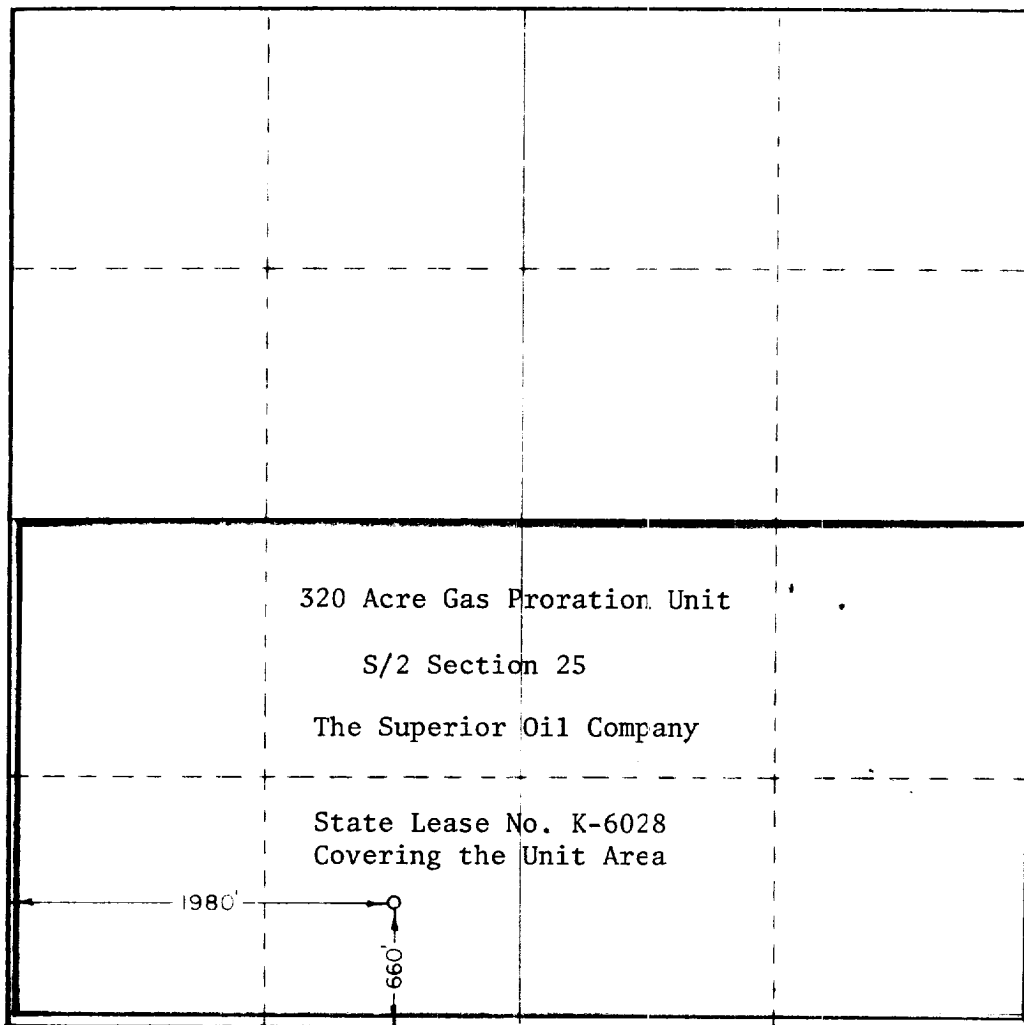
Operator THE SUPERIOR OIL COMPANY			Lease STATE R		Well No. 1
Unit Letter N	Section 25	Township 23 SOUTH	Range 34 EAST	County LEA	
Actual Well Location of Well:					
660		feet from the SOUTH	line and	1980	feet from the WEST line
Ground Level Elev. 3387.3	Producing Formation Morrow		Pool Antelope Ridge		Dedicated Acreage 320 Acres

1. Outline the acreage dedicated to the subject well by colored pencil or hatchure marks on the plat below.
2. If more than one lease is dedicated to the well, outline each and identify the ownership thereof (both as to working interest and royalty).
3. If more than one lease of different ownership is dedicated to the well, have the interests of all owners been consolidated by communitization, unitization, force-pooling, etc?

☒ Yes ☐ No If answer is "yes," type of consolidation S/2 Section 25 is one.
State Lease (No. K-6028)

If answer is "no," list the owners and tract descriptions which have actually been consolidated. (Use reverse side of this form if necessary.) _____

No allowable will be assigned to the well until all interests have been consolidated (by communitization, unitization, forced-pooling, or otherwise) or until a non-standard unit, eliminating such interests, has been approved by the Commission.



CERTIFICATION

I hereby certify that the information contained herein is true and complete to the best of my knowledge and belief.

Flynt Emmons


Name **Flynt Emmons**

Position **Division Drlg. Engineer**

Company **The Superior Oil Company**

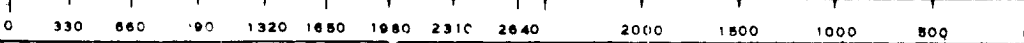
Date **April 21, 1976**

I hereby certify that the well location shown on this plat was plotted from field notes of actual surveys made by me or under my supervision, and that the same is true and correct to the best of my knowledge and belief.



Date Signed _____
Required Professional Engineer and Land Surveyor

Signature _____
Certification _____



RECEIVED

APR 22 1976

U.S. CONSERVATION COMM.
HOBBBS, N. M.