


## INCLINATION REPORT

OPERATOR Marathon Oil Co. ADDRESS P.O. Box 552, Midland, Texas 79701  
 LEASE NAME Lou Wortham WELL NO. 18 FIELD \_\_\_\_\_  
 LOCATION Section 11, Township 22S, Range 37E.

DEPTH	ANGLE INCLINATION DEGREES	DISPLACEMENT	DISPLACEMENT ACCUMULATED
740	1/2	6.4380	6.4380
1250	3/4	6.6810	13.1190
1725	1	8.3125	21.4315
2221	1	8.6800	30.1115
2630	1	7.1575	37.2690
3130	1 1/4	10.9000	48.1690
3600	1 1/2	12.3140	60.4830
4079	3/4	14.6095	75.0925
4545	3/4	14.2130	89.3055
5038	3/4	15.0365	104.3420
5538	2	17.4500	121.7920
5814	1 1/4	6.0168	127.8088
6306	1	8.6100	136.4188
6804	1	8.7150	145.1338
6951	1 1/4	3.2046	148.3384
7380	1	7.3075	155.8459
7550	1	2.9750	158.8209


I hereby certify that the above data as set forth is true and correct to the best of my knowledge and belief.

CACTUS DRILLING COMPANY

  
 TITLE Garlin Taylor, Admin. Assoc.

## AFFIDAVIT:


Before me, the undersigned authority, appeared Garlin Taylor  
 known to me to be the person whose name is subscribed herebelow, who, on making  
 deposition, under oath states that he is acting for and in behalf of the operator  
 of the well identified above, and that to the best of his knowledge and belief such  
 well was not intentionally deviated from the true vertical whatsoever.

  
 AFFIANT'S SIGNATURE

Sworn and subscribed to in my presence on this the 25th day of July, 1977

MY COMMISSION EXPIRES MARCH 1, 1980

SEAL

  
 Notary Public in and for the County  
 of Lea, State of New Mexico