


# INCLINATION REPORT

OPERATOR Dallas McCasland ADDRESS Box 206, Eunice, New Mexico 88231  
 LEASE NAME Closson B WELL NO. 21 FIELD \_\_\_\_\_  
 LOCATION Section 30, T-22S, R-36E Lea County

DEPTH	ANGLE INCLINATION DEGREES	DISPLACEMENT	DISPLACEMENT ACCUMULATED
437	1/2	3.8019	3.8019
955	3/4	6.7858	10.5877
1295	3/4	4.4540	15.0417
1854	3/4	7.3229	22.3646
2353	1	8.7325	31.0971
2858	1	8.8375	39.9346
3298	1	7.7000	47.6346
3783	2 1/4	19.0605	66.6951
3935	1 1/2	3.9824	70.6775


I hereby certify that the above data as set forth is true and correct to the best of my knowledge and belief.

CACTUS DRILLING COMPANY

  
 TITLE Garlin Taylor, Admn. Asst.

**AFFIDAVIT:**


Before me, the undersigned authority, appeared Garlin Taylor  
 known to me to be the person whose name is subscribed herebelow, who, on making  
 deposition, under oath states that he is acting for and in behalf of the operator  
 of the well identified above, and that to the best of his knowledge and belief such  
 well was not intentionally deviated from the true vertical whatsoever.

  
 AFFIANT'S SIGNATURE

Sworn and subscribed to in my presence on this the 23rd day of February, 19 78

MY COMMISSION EXPIRES MARCH 1, 1980

SEAL

  
 Notary Public in and for the County  
 of Lea, State of New Mexico

RECEIVED

MAR 21 1978

OIL CONSERVATION COMM.  
HOBBES, N. M.