

District I
1625 N. French Drive, Hobbs, NM 88240
District II
811 South First, Artesia, NM 88210
District III
1000 Rio Brazos Rd., Aztec, NM 87410
District IV
2040 South Pacheco, Santa Fe, NM 87504

State of New Mexico
Energy, Minerals & Natural Resources Department

Form C-104
Revised March 25, 1999
Instruction on back
Submit to Appropriate District Office
5 Copies

OIL CONSERVATION DIVISION
2040 South Pacheco
Santa Fe, NM 87505

☐ Amended Report

I. REQUEST FOR ALLOWABLE AND AUTHORIZATION TO TRANSPORT

¹ Operator Name and Address Apache Corporation 2000 Post Oak Boulevard, Suite 100 Houston, Texas 77056-4400		² OGRID Number 000873
		³ Reason for Filing Code DCH CO-Effective 07/01/00
⁴ API Number 30- 025- 26613	⁵ Pool Name Eumont Yates 7-R-Q	⁶ Pool Code 76480
⁷ Property Code 26487	⁸ Property Name State PA (State Lease No. B-934-13)	⁹ Well Number 5

II. ¹⁰ Surface Location

UL or lot no.	Section	Township	Range	Lot Idn	Feet from the	North/South Line	Feet from the	East/West Line	County
N	18	22S	37E		780	South	1980	West	Lea

¹¹ Bottom Hole Location

UL or lot no.	Section	Township	Range	Lot Idn	Feet from the	North/South Line	Feet from the	East/West Line	County
¹² Lse Code S	¹³ Producing Method Code S	¹⁴ Gas Connection Date		¹⁵ C-129 Permit Number		¹⁶ C-129 Effective Date		¹⁷ C-129 Expiration Date	

III. Oil and Gas Transporters

¹⁸ Transporter OGRID	¹⁹ Transporter Name and Address	²⁰ POD	²¹ O/G	²² POD ULSTR Location and Description
166418	Oasis Oil Company 1800 St. James Place, #101 Houston, Texas 77056	0034010	O	Unit B, Sec 17, T22S, R37E State PA Battery
009171	GPM Gas Corporation 4044 Penbrook Odessa, Texas 79762	0027230	G	Unit B, Sec 17, T22S, R37E GPM Gas Meter

IV. Produced Water

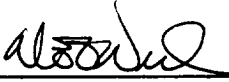
²³ POD 0034050	²⁴ POD ULSTR Location and Description Unit B, Sec 17, T22S, R37E. Water trucked to disposal from Battery.
------------------------------	---


V. Well Completion Data

²⁵ Spud Date	²⁶ Ready Date	²⁷ TD	²⁸ PBSD	²⁹ Perforations	³⁰ DHC, MC
³¹ Hole Size	³² Casing & Tubing Size	³³ Depth Set	³⁴ Sacks Cement		

VI. Well Test Data

³⁵ Date New Oil	³⁶ Gas Delivery Date	³⁷ Test Date	³⁸ Test Length	³⁹ Tbg. Pressure	⁴⁰ Csg. Pressure
⁴¹ Choke Size	⁴² Oil	⁴³ Water	⁴⁴ Gas	⁴⁵ AOF	⁴⁶ Test Method

⁴⁷ I hereby certify that the rules of the Oil Conservation Division have been complied with and that the information given above is true and complete to the best of my knowledge and belief. Signature:  Printed name: Douglas E. O'Neil Title: Production Manager Date: Phone: (713) 296-6000	OIL CONSERVATION DIVISION	
	Approved by:	
	Title:	
	Approval Date: AUG 1 1999	

⁴⁸ If this is a change of operator fill in the OGRID number and name of the previous operator			
	James E. Orseth	Vice President	6/30/00
Previous Operator Signature	Printed Name	Title	Date

District I
PO Box 1980, Hobbs, NM 88241-1980
District II
PO Drawer DD, Artesia, NM 88211-0719
District III
1000 Rio Brazos Rd., Aztec, NM 87410
District IV
PO Box 2088, Santa Fe, NM 87504-2088

State of New Mexico
Energy, Minerals & Natural Resources Department

OIL CONSERVATION DIVISION
PO Box 2088
Santa Fe, NM 87504-2088

Form C-104
Revised February 10, 1994
Instructions on back
Submit to Appropriate District Office
5 Copies

☐ AMENDED REPORT

I. REQUEST FOR ALLOWABLE AND AUTHORIZATION TO TRANSPORT

Operator name and Address Collins & Ware, Inc. 508 W. Wall, Suite 1200 Midland, Texas 79701		OGRID Number 004874
		Reason for Filing Code CO Effective 10/01/96
API Number 30 - 0 25-26613	Pool Name Eumont Yates 7 R Q	Pool Code 76480
Property Code 19114	Property Name State "PA" (State Lease No. B-934-13)	Well Number 5

II. Surface Location

UL or lot no. N	Section 18	Township 22S	Range 37E	Lot Ida	Feet from the 780	North/South Line South	Feet from the 1980	East/West Line West	County Lea
--------------------	---------------	-----------------	--------------	---------	----------------------	---------------------------	-----------------------	------------------------	---------------

Bottom Hole Location

UL or lot no.	Section	Township	Range	Lot Ida	Feet from the	North/South Line	Feet from the	East/West Line	County
Lee Code S	Producing Method Code P	Gas Connection Date	C-129 Permit Number	C-129 Effective Date	C-129 Expiration Date				

III. Oil and Gas Transporters

Transporter OGRID	Transporter Name and Address	POD	O/G	POD ULSTR Location and Description
138648	Amoco (Truck) 502 N. West Avenue Levelland, Texas 79336	0034010	0	Unit B, Sec. 17, R37E, State PA Battery.
009171	GPM Gas Corporation 4044 Penbrook Odessa, Texas 79762	0027230	G	Unit N, Sec. 18, T22S, R37E, GPM Gas Meter.

IV. Produced Water


POD 0027250	POD ULSTR Location and Description Unit N, Sec. 18, T22S, R37E. Water is trucked to disposal from Battery.
----------------	---

V. Well Completion Data

Spud Date	Ready Date	TD	PBTD	Perforations
Hole Size	Casing & Tubing Size	Depth Set	Sacks Cement	

VI. Well Test Data

Date New Oil	Gas Delivery Date	Test Date	Test Length	Tbg. Pressure	Csg. Pressure
Choke Size	Oil	Water	Gas	AOP	Test Method

I hereby certify that the rules of the Oil Conservation Division have been complied with and that the information given above is true and complete to the best of my knowledge and belief. Signature: 		OIL CONSERVATION DIVISION Approved by: ORIGINAL-SIGNED BY JERRY SEXTON DISTRICT I SUPERVISOR	
Printed name: Dianne Sumrall		Title:	
Title: Production Supervisor		Approval Date: SEP 25 1996	
Date: 9/19/96	Phone: (915) 687-3435		

If this is a change of operator fill in the OGRID number and name of the previous operator			
Previous Operator Signature	Printed Name	Title	Date

