


# INCLINATION REPORT

**OPERATOR** Amerada Hess Corporation **ADDRESS** PO Box 2040, Tulsa, Okla. 74102  
**LEASE NAME** State PA **WELL NO.** 5 **FIELD** \_\_\_\_\_  
**LOCATION** Section 18, T-22S, R-37E, Lea County, New Mexico

DEPTH	ANGLE INCLINATION DEGREES	DISPLACEMENT	DISPLACEMENT ACCUMULATED
304	1	5.3200	5.3200
712	3/4	5.3448	10.6648
1104	1	6.8600	17.5248
1475	1	6.4925	24.0173
1938	3/4	6.0653	30.0826
2370	1	7.5600	37.6426
2680	1 3/4	9.4550	47.0976
2773	2	3.2457	50.3433
3028	1 3/4	7.7775	58.1208
3300	1	4.7600	62.8808

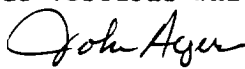
I hereby certify that the above data as set forth is true and correct to the best of my knowledge and belief.

CACTUS DRILLING COMPANY


  
TITLE John Ayers, Office Manager

**AFFIDAVIT:**

Before me, the undersigned authority, appeared John Ayers known to me to be the person whose name is subscribed herebelow, who, on making deposition, under oath states that he is acting for and in behalf of the operator of the well identified above, and that to the best of his knowledge and belief such well was not intentionally deviated from the true vertical whatsoever.

  
AFFIANT'S SIGNATURE

Sworn and subscribed to in my presence on this the 5th day of March, 19 80

  
Notary Public in and for the County of Lea, State of New Mexico

SEAL