

District I  
PO Box 1980, Hobbs, NM 88241-1980

District II  
811 South First, Artesia, NM 88210

District III  
1000 Rio Brazos Rd., Aztec, NM 87410

District IV  
2040 South Pacheco, Santa Fe, NM 87505

State of New Mexico  
Energy, Minerals & Natural Resources Department

OIL CONSERVATION DIVISION  
2040 South Pacheco  
Santa Fe, NM 87505

Form C-104  
Revised October 18, 1994

Instructions on back  
Submit to Appropriate District Office  
5 Copies

☐ AMENDED REPORT

I. REQUEST FOR ALLOWABLE AND AUTHORIZATION TO TRANSPORT

<sup>1</sup> Operator name and Address JOHN H. HENDRIX CORPORATION P.O. BOX 3040 MIDLAND, TEXAS 79702		<sup>2</sup> OGRID Number 012024
		<sup>3</sup> Reason for Filing Code CG-EFFECTIVE 7/1/98
<sup>4</sup> API Number 30 - 0 25-26711	<sup>5</sup> Pool Name BLINEBRY OIL AND GAS	<sup>6</sup> Pool Code 06660
<sup>7</sup> Property Code 005221	<sup>8</sup> Property Name SIMS, AMANDA	<sup>9</sup> Well Number 2

II. <sup>10</sup> Surface Location

UI or lot no. I	Section 25	Township 22S	Range 37E	Lot Idn	Feet from the 2310	North/South Line SOUTH	Feet from the 990	East/West line EAST	County LEA
--------------------	---------------	-----------------	--------------	---------	-----------------------	---------------------------	----------------------	------------------------	---------------

<sup>11</sup> Bottom Hole Location

UI or lot no.	Section	Township	Range	Lot Idn	Feet from the	North/South Line	Feet from the	East/West line	County
<sup>12</sup> Lse Code	<sup>13</sup> Producing Method Code	<sup>14</sup> Gas Connection Date	<sup>15</sup> C-129 Permit Number	<sup>16</sup> C-129 Effective Date	<sup>17</sup> C-129 Expiration Date				

III. Oil and Gas Transporters

<sup>18</sup> Transporter OGRID	<sup>19</sup> Transporter Name and Address	<sup>20</sup> POD	<sup>21</sup> O/G	<sup>22</sup> POD ULSTR Location and Description
015694	NAVAJO REFINING CO. BOX 159 ARTESIA, NM 88210	1084810	O	
024650	DYNEGY MIDSTREAM SERVICES, LP 1000 LOUISIANA, SUITE 5800 HOUSTON, TEXAS 77002-5050	1084830	G	

IV. Produced Water


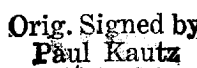

<sup>23</sup> POD 1084850	<sup>24</sup> POD ULSTR Location and Description
------------------------------	--

V. Well Completion Data

<sup>25</sup> Spud Date	<sup>26</sup> Ready Date	<sup>27</sup> TD	<sup>28</sup> PBTD	<sup>29</sup> Perforations	<sup>30</sup> DHC, DC, MC
<sup>31</sup> Hole Size	<sup>32</sup> Casing & Tubing Size	<sup>33</sup> Depth Set	<sup>34</sup> Sacks Cement		

VI. Well Test Data

<sup>35</sup> Date New Oil	<sup>36</sup> Gas Delivery Date	<sup>37</sup> Test Date	<sup>38</sup> Test Length	<sup>39</sup> Tbg. Pressure	<sup>40</sup> Csg. Pressure
<sup>41</sup> Choke Size	<sup>42</sup> Oil	<sup>43</sup> Water	<sup>44</sup> Gas	<sup>45</sup> AOF	<sup>46</sup> Test Method

<sup>47</sup> I hereby certify that the rules of the Oil Conservation Division have been complied with and that the information given above is true and complete to the best of my knowledge and belief.		OIL CONSERVATION DIVISION	
Signature: 	Approved by: 		
Printed name: RHONDA HUNTER	Title: 		
Title: PRODUCTION ASST.	Approval Date: SEP 25 1998		
Date: 09/08/98	Phone: 915-684-6631		

<sup>48</sup> If this is a change of operator fill in the OGRID number and name of the previous operator

Previous Operator Signature	Printed Name	Title	Date
-----------------------------	--------------	-------	------