



STATE OF NEW MEXICO
ENERGY, MINERALS AND NATURAL RESOURCES DEPARTMENT

OIL CONSERVATION DIVISION
HOBBS DISTRICT OFFICE

11-23-93

BRUCE KING
GOVERNOR

POST OFFICE BOX 1980
HOBBS, NEW MEXICO 88241-1980
(505) 393-6161

OIL CONSERVATION DIVISION
P. O. BOX 2088
SANTA FE, NEW MEXICO 87501

11-3336 (SD)

RE: Proposed:

MC _____
DHC _____
NSL X _____
NSP _____
SWD _____
WFX _____
PMX _____

SD

Gentlemen:

I have examined the application for the:

Phillips Petroleum Co Sims # 11-E 24-22-37
Operator Lease & Well No. Unit S-T-R

and my recommendations are as follows:

OK

Yours very truly,

Jerry Sexton
Supervisor, District 1

/ed



PHILLIPS PETROLEUM COMPANY

ODESSA, TEXAS 79762
4001 PENBROOK

EXPLORATION AND PRODUCTION GROUP
Permian Basin Area

November 18, 1993

Re: Sims Well No. 10
Tubb Gas Pool
Lea County, NM

State of New Mexico
Energy, Minerals and Natural Resources Dept.
Oil Conservation Division
P.O. Box 1980
Hobbs, NM 88240

Attn: Mr. Jerry Sexton

Dear Mr. Sexton,


Phillips Petroleum Company respectfully requests permission for continued production pending approval of an unorthodox location on the Sims well number 10. This well was recently recompleted in the Tubb formation by abandoning the Granite Wash formation with a CIBP and 3 sacks of cement and perforating the Tubb formation. The high GOR of approximately 50000/1 will classify this well as a gas well.

The location of 1980' FNL and 550' FWL was a standard location while the Sims well number 10 was classified as an oil well. Field rules for a gas well require the location be 660' from the outer boundary of the proration unit.

A formal request is being submitted this date to the NMOCD office in Santa Fe for administrative approval of this unorthodox location. Offset operators are also being notified by certified mail and waivers of objection are being requested.

Direct any questions to Ken Schramko at (915) 368-1399 or Joy Maples at (915) 368-1667. Your early consideration for this request is appreciated.

Yours very truly,


L. M. Sanders, Supervisor
Regulatory Affairs



PHILLIPS PETROLEUM COMPANY

ODESSA, TEXAS 79762
4001 PENBROOK

EXPLORATION AND PRODUCTION GROUP
Permian Basin Area

November 18, 1993

Re : Sims Well No. 10
Tubb Gas Pool
Lea County, NM

State of New Mexico
Energy, Minerals and Natural Resources Dept.
Oil Conservation Division
P.O. Box 1980
Hobbs, NM 88240

Attn: Mr. Jerry Sexton

Dear Mr. Sexton,


Phillips Petroleum Company respectfully requests permission for continued production pending approval of an unorthodox location on the Sims well number 10. This well was recently recompleted in the Tubb formation by abandoning the Granite Wash formation with a CIBP and 3 sacks of cement and perforating the Tubb formation. The high GOR of approximately 50000/1 will classify this well as a gas well.

The location of 1980' FNL and 550' FWL was a standard location while the Sims well number 10 was classified as an oil well. Field rules for a gas well require the location be 660' from the outer boundary of the proration unit.

A formal request is being submitted this date to the NMOCD office in Santa Fe for administrative approval of this unorthodox location. Offset operators are also being notified by certified mail and waivers of objection are being requested.

Direct any questions to Ken Schramko at (915) 368-1399 or Joy Maples at (915) 368-1667. Your early consideration for this request is appreciated.

Yours very truly,


L. M. Sanders, Supervisor
Regulatory Affairs



PHILLIPS PETROLEUM COMPANY

ODESSA, TEXAS 79762
4001 PENBROOK

EXPLORATION AND PRODUCTION GROUP
Permian Basin Area

November 18, 1993

Re: Sims Well No. 10
Tubb Gas Pool
Lea County, NM

State of New Mexico
Energy, Minerals and Natural Resources Dept.
Oil Conservation Division
P.O. Box 2088
Santa Fe, New Mexico 87504-2088

Attn: Mr. Michael Stogner

Dear Mr. Stogner


Phillips Petroleum Company respectfully requests an administrative approval of an unorthodox location for the Sims Well No. 10. This well was recently recompleted in the Tubb formation by abandoning the Granite Wash with a CIBP and 3 sacks of cement and perforating the Tubb. The high gas oil ratio of approximately 50000/1 will require the well to be classified as a gas completion.

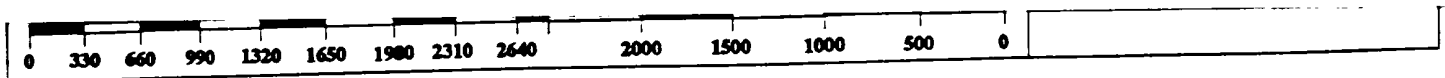
The location of 1980' FNL and 550' FWL was a standard location while the Sims Well No. 10 was classified as an oil well. The field rules for a gas well require the location to be 660' from the outer boundary of the proration unit.

Attached for your reference is a plat of this lease indicating the ownership of all operators offsetting the proration unit. A copy of this request is being furnished to each of these operators along with a waiver request.

Direct any questions regarding this request to Ken Schramko at (915) 368-1399 or Joy Maples at (915) 368-1667.

Yours very truly,


L. M. Sanders, Supervisor,
Regulatory Affairs



Skelly
"A"

"Baker"

2
●
E B M
E B E

"Drinkard"

"Drinkard"
TPC & O

1
*
2
*
T

"Sims"

"Gulf"

Summit

5
*
T, D

4
*
B, D

"Drinkard"

Phillips Petroleum Company
Sims Well Number 10

Offset Operators:

John H. Hendrix Corporation
223 W. Wall, Ste. 525
Midland, Texas 79701

Marathon Oil Company
Box 552, 125 W. Missouri St.
Midland, Texas 79702

Chevron, U.S.A., Inc.
Box 1150, 15 Smith Rd.
Midland, Texas 79701

Samedan Oil Corporation
350 Glenborough Dr., Ste. 240
Houston, Texas 77067

Oryx Energy Company
Box 2880
Dallas, Texas 75221

Crown Central Petroleum Corp.
P. O. Box 1168
Baltimore, MD 21203-1168