

NO. OF COPIES RECEIVED		
DISTRIBUTION		
SANTA FE		
FILE		
U.S.G.S.		
LAND OFFICE		
OPERATOR		

NEW MEXICO OIL CONSERVATION COMMISSION

30-025-28382

Form C-101
Revised 1-1-85

5A. Indicate Type of Lease	
STATE <input type="checkbox"/>	FEE <input checked="" type="checkbox"/>
5. State Oil & Gas Lease No.	
NMJ 549	

APPLICATION FOR PERMIT TO DRILL, DEEPEN, OR PLUG BACK

1. Type of Work		7. Unit Agreement Name	
5. Type of Well DRILL <input checked="" type="checkbox"/> DEEPEN <input type="checkbox"/> PLUG BACK <input type="checkbox"/> OIL WELL <input checked="" type="checkbox"/> GAS WELL <input type="checkbox"/> OTHER <input type="checkbox"/> SINGLE ZONE <input checked="" type="checkbox"/> MULTIPLE ZONE <input type="checkbox"/>		8. Firm or Lease Name	
2. Name of Operator		9. Well No.	
Sun Exploration and Production Company		6	
3. Address of Operator		10. Field and Pool, or Willent	
P.O. Box 1861, Midland, Texas 79702		Langlie Mattix	
4. Location of Well		17. County	
UNIT LETTER <u>C</u> LOCATED <u>440</u> FEET FROM THE <u>North</u> LINE <u>2200</u> FEET FROM THE <u>West</u> LINE OF SEC. <u>1</u> TWP. <u>23-S</u> R3E. <u>36-E</u> N40PM		Lea	
18. Proposed Program		19A. Formation	
3900		Queen	
20. History of C.I.		Rotary	
21A. Approx. Status Plan. Bent		21B. Drilling Contractor	
Blanket on file		N/A	
22. Approx. Date Work will start		ASAP	

PROPOSED CASING AND CEMENT PROGRAM

SIZE OF HOLE	SIZE OF CASING	WEIGHT PER FOOT	SETTING DEPTH	SACKS OF CEMENT	EST. TOP
12 1/4	8 5/8	24#	550	400 Sxs	Surface
7 7/8	5 1/2	14#	3800	925 Sxs	Surface

Blowout Preventer Assembly Attached

APPROVAL VALID FOR 185 DAYS
 PERMIT EXPIRES SEP 24
 UNLESS DRILLING UNDERWAY

IN ABOVE SPACE DESCRIBE PROPOSED PROGRAM: IF PROPOSAL IS TO DEEPEN OR PLUG BACK, GIVE DATA ON PRESENT PRODUCTIVE ZONE AND PROPOSED NEW PRODUCTIVE ZONE. GIVE BLOWOUT PREVENTER PROGRAM, IF ANY.

I hereby certify that the information above is true and complete to the best of my knowledge and belief.

Signed Maura J. Perry Title Sr. Acct. Asst. Date 9-6-83

(This space for State Use)

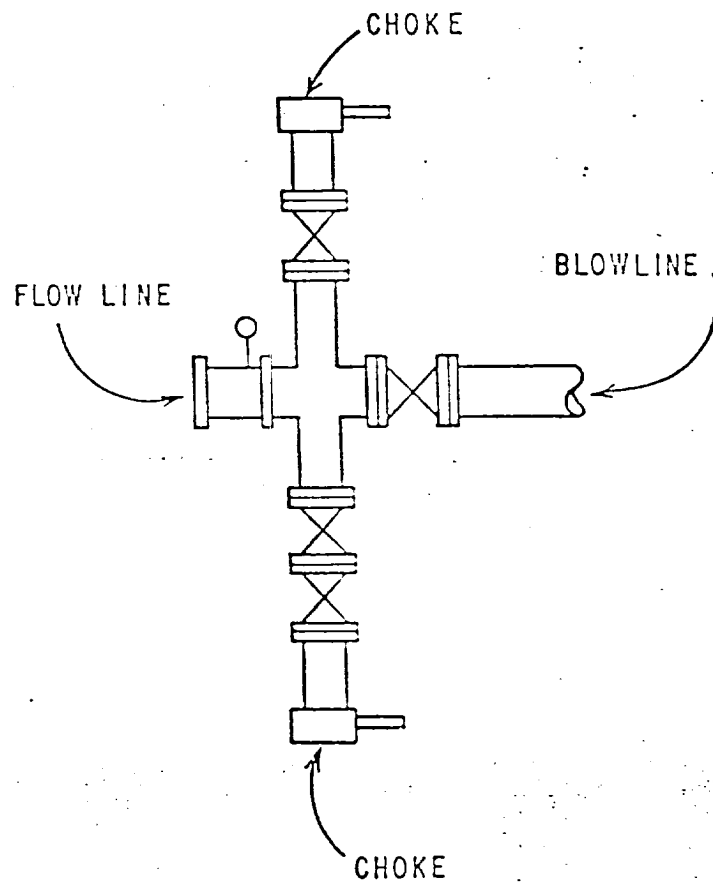
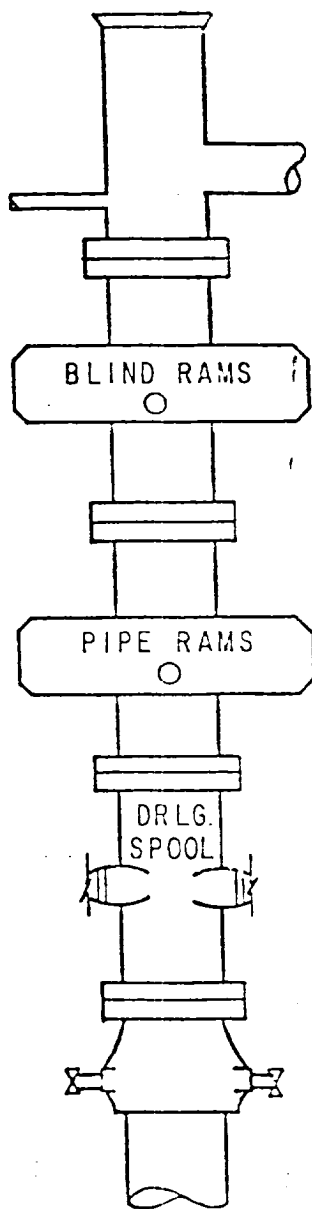
ORIGINAL SIGNED BY JERRY SEXTON

APPROVED BY DISTRICT 1 SUPERVISOR TITLE DATE SEP 10 1983

CONDITIONS OF APPROVAL, IF ANY:

RECEIVED
SEP 8 1983
C.C.D.
ACBBS OFFICE

BLOWOUT - PREVENTER ASSEMBLY



RECEIVED
SEP 8 1983
O.C.D.
HOEBS OFFICE

**NEW MEXICO OIL CONSERVATION COMMISSION
WELL LOCATION AND ACREAGE DEDICATION PLAT**

Form C-102
Supersedes C-128
Effective 1-1-65

All distances must be from the outer boundaries of the Section


Operator SUN EXPLORATION & PRODUCTION CO.			Lease EMERY KING, NW.		Well No. 6
Tract Letter C	Section 1	Township 23 SOUTH	Range 36 EAST	County LEA	
Actual Protag Location of Well: <div style="display: flex; justify-content: space-between;"> 2200 feet from the WEST line and 440 feet from the NORTH line </div>					
Ground Level Elev. 3421.0	Producing Formation Queen	Pool Langlie Mattix	Dedicated Acreage: 43.8240 Acres		

1. Outline the acreage dedicated to the subject well by colored pencil or hachure marks on the plat below.
2. If more than one lease is dedicated to the well, outline each and identify the ownership thereof (both as to working interest and royalty).
3. If more than one lease of different ownership is dedicated to the well, have the interests of all owners been consolidated by communitization, unitization, force-pooling, etc?

☐ Yes ☐ No If answer is "yes," type of consolidation _____

If answer is "no," list the owners and tract descriptions which have actually been consolidated. (Use reverse side of this form if necessary.) _____

No allowable will be assigned to the well until all interests have been consolidated (by communitization, unitization, forced-pooling, or otherwise) or until a non-standard unit, eliminating such interests, has been approved by the Commission.



CERTIFICATION

I hereby certify that the information contained herein is true and complete to the best of my knowledge and belief.

Maria Perez
Name
Maria Perez

Position
Sr. Acct. Asst.

Company
Sun Exploration and Production

Date
9-6-83

I hereby certify that the well location shown on this plat was plotted from field notes of actual surveys made by me or under my supervision, and that the same is true and correct to the best of my knowledge and belief.

Date Surveyed:
AUG. 27, 1982

Registered Professional Engineer and/or Land Surveyor

John W. West

Certificate No. **JOHN W. WEST, 676**
RONALD J. EIDSON, 3239

0 330 660 990 1320 1650 1980 2310 2640 2970 3300 3630 3960 4290 4620 4950 5280 5610 5940 6270 6600

RECEIVED
SEP 8 1983
O.C.D.
HOBBS OFFICE

17