

STATE OF NEW MEXICO
ENERGY AND MINERALS DEPARTMENT

| | |
|------------------------|-----|
| NO. OF COPIES RECEIVED | |
| DISTRIBUTION | |
| SANTA FE | |
| FILE | |
| U.S.G.S. | |
| LAND OFFICE | |
| TRANSPORTER | OIL |
| | GAS |
| OPERATOR | |
| PROMOTION OFFICE | |

OIL CONSERVATION DIVISION
P. O. BOX 2088
SANTA FE, NEW MEXICO 87501

Form C-104
Revised 10-01-78
Format 08-01-83
Page 1

REQUEST FOR ALLOWABLE
AND
AUTHORIZATION TO TRANSPORT OIL AND NATURAL GAS

I.

Operator
Baber Well Servicing Co.

Address
P. O. Box 1772, Hobbs, NM 88240

Reason(s) for filing (Check proper box)

| | | | |
|---|---|------------------------|-------------------------------------|
| <input type="checkbox"/> New Well | Change in Transporter of: | Other (Please explain) | |
| <input type="checkbox"/> Recompletion | <input type="checkbox"/> Oil | | <input type="checkbox"/> Dry Gas |
| <input checked="" type="checkbox"/> Change in Ownership | <input type="checkbox"/> Casinghead Gas | | <input type="checkbox"/> Condensate |

If change of ownership give name and address of previous owner
Baber Well Servicing Co.
Jim Kirkendool, Box 1772, Hobbs, NM 88240

II. DESCRIPTION OF WELL AND LEASE

| | | | | |
|---|---------------|---|--|--------------------|
| Lease Name New Mexico "DL" State | Well No. 5 | Pool Name, including Formation Cruz-Delaware | Kind of Lease State, Federal or Fee | Lease No. V-732 |
| Location | | | | |
| Unit Letter J : 1980 Feet From The South Line and 1650 Feet From The East | | | | |
| Line of Section 18 Township 23-S Range 33-E, NMPM, Lea County | | | | |

III. DESIGNATION OF TRANSPORTER OF OIL AND NATURAL GAS


| | | |
|---|--|---|
| Name of Authorized Transporter of Oil <input checked="" type="checkbox"/> or Condensate <input type="checkbox"/> Permian | Address (Give address to which approved copy of this form is to be sent) P. O. Box 1183, Houston, Texas 77001 | |
| Name of Authorized Transporter of Casinghead Gas <input checked="" type="checkbox"/> or Dry Gas <input type="checkbox"/> Phillips 66 Natural Gas | Address (Give address to which approved copy of this form is to be sent) 4001 Penbrook, Odessa, Texas 79762 | |
| If well produces oil or liquids, give location of tanks. | Unit Sec. Twp. Rge. J 18 23S 33E | Is gas actually connected? When yes 6-1-84 |

If this production is commingled with that from any other lease or pool, give commingling order number:



NOTE: Complete Parts IV and V on reverse side if necessary.

VI. CERTIFICATE OF COMPLIANCE

I hereby certify that the rules and regulations of the Oil Conservation Division have been complied with and that the information given is true and complete to the best of my knowledge and belief.


(Signature)
(Title)
May 17, 1988
(Date)

OIL CONSERVATION DIVISION

APPROVED 
ORIGINAL SIGNED BY JERRY SEXTON
BY 
TITLE

This form is to be filed in compliance with RULE 1104.
If this is a request for allowable for a newly drilled or deepened well, this form must be accompanied by a tabulation of the deviation tests taken on the well in accordance with RULE 111.
All sections of this form must be filled out completely for allowable on new and recompleted wells.
Fill out only Sections I, II, III, and VI for changes of owner, well name or number, or transporter, or other such change of condition.
Separate Forms C-104 must be filed for each pool in multiply completed wells.

RECEIVED

JUN 21 1988

GOV.
HOBBS & PRICE