

**RAILROAD COMMISSION OF TEXAS
OIL AND GAS DIVISION**

30-025-31301
Form W-12
(1-1-71)

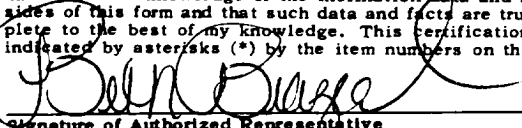
INCLINATION REPORT (One Copy Must Be Filed With Each Completion Report.)		6. RRC District
1. FIELD NAME (as per RRC Records or Wildcat)		7. RRC Lease Number. (Oil completions only)
		8. Well Number
2. LEASE NAME <u>ACU arrowhead Grayburg unit</u>		9. RRC Identification Number (Gas completions only)
3. OPERATOR Chevron USA, Inc.		10. County
4. ADDRESS P.O. Box 1150 Midland, Tx 79702		Lea
5. LOCATION (Section, Block, and Survey) 710/N + 1980/W 18-22-37		

RECORD OF INCLINATION

*11. Measured Depth (feet)	12. Course Length (Hundreds of feet)	*13. Angle of Inclination (Degrees)	14. Displacement per Hundred Feet (Sine of Angle X100)	15. Course Displacement (feet)	16. Accumulative Displacement (feet)
260	260	3/4	1.31	3.41	3.41
515	255	3/4	1.31	3.34	6.75
795	280	1 1/2	2.63	7.36	14.11
1110	315	1 1/2	2.63	8.28	22.39
1619	509	1 1/4	2.19	11.15	33.54
2148	529	3 1/2	6.13	32.43	65.97
2303	155	4 5/8	7.00	10.85	76.82
2397	94	3 3/4	6.56	6.17	82.99

If additional space is needed, use the reverse side of this form.

17. Is any information shown on the reverse side of this form? ☐ yes ☒ no
18. Accumulative total displacement of well bore at total depth of 2397 feet = 82.99 feet.
- *19. Inclination measurements were made in - ☐ Tubing ☐ Casing ☐ Open hole ☒ Drill Pipe
20. Distance from surface location of well to the nearest lease line _____ feet.
21. Minimum distance to lease line as prescribed by field rules _____ feet.
22. Was the subject well at any time intentionally deviated from the vertical in any manner whatsoever? no
- (If the answer to the above question is "yes", attach written explanation of the circumstances.)

<p>INCLINATION DATA CERTIFICATION</p> <p>I declare under penalties prescribed in Sec. 91.143, Texas Natural Resources Code, that I am authorized to make this certification, that I have personal knowledge of the inclination data and facts placed on both sides of this form and that such data and facts are true, correct, and complete to the best of my knowledge. This certification covers all data as indicated by asterisks (*) by the item numbers on this form.</p> <p> Signature of Authorized Representative</p> <p><u>Beth Brazeal-Office Manager</u> Name of Person and Title (type or print)</p> <p><u>Brazeal, Inc.-d/b/a CapStar Drilling</u> Name of Company</p> <p>Telephone: <u>214</u> <u>727-8367</u> Area Code</p>	<p>OPERATOR CERTIFICATION</p> <p>I declare under penalties prescribed in Sec. 91.143, Texas Natural Resources Code, that I am authorized to make this certification, that I have personal knowledge of all information presented in this report, and that all data presented on both sides of this form are true, correct, and complete to the best of my knowledge. This certification covers all data and information presented herein except inclination data as indicated by asterisks (*) by the item numbers on this form.</p> <p>_____ Signature of Authorized Representative</p> <p>_____ Name of Person and Title (type or print)</p> <p>_____ Operator</p> <p>Telephone: _____ Area Code</p>
---	---

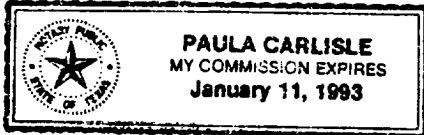
Railroad Commission Use Only:

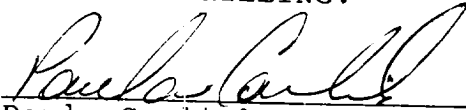
Approved By: _____ Title: _____ Date: _____

* Designates items certified by company that conducted the inclination surveys.

STATE OF TEXAS }
 }
COUNTY OF COLLIN }

The attached instrument was acknowledged before me on the
8th day of Oct, 1991 by James L. Brazeal as
President of BRAZEAL, INC. - d/b/a CAPSTAR DRILLING.





Paula Carlisle - Notary Public

My commission expires:
January 11, 1993