

District I
1625 N. French Dr., Hobbs, NM 88240
District II
1301 W. Grand Avenue, Artesia, NM 88210
District III
1000 Rio Brazos Road, Aztec, NM 87410
District IV
1220 S. St. Francis Dr., Santa Fe, NM 87505

State of New Mexico
Energy Minerals and Natural Resources

Form C-104A
March 19, 2001

Oil Conservation Division
1220 South St. Francis Dr.
Santa Fe, NM 87505

Submit 1 copy of the final affected wells
list along with 1 copy of this form per
number of wells on that list to appropriate
District Office

Change of Operator

Previous Operator Information:


OGRID: 20305
Name: Devon SFS Operating, Inc.
Address: 20 North Broadway
Address: Ste 1500
City, State, Zip: Oklahoma City, OK 73102

New Operator Information:

Effective Date: November 1, 2002
New Ogrid: 6137
New Name: Devon Energy Production Company LP
Address: 20 North Broadway
Address: Ste 1500
City, State, Zip: Oklahoma City, OK 73102

I hereby certify that the rules of the Oil Conservation Division have been complied with and that the information on this form and the attached list of wells is true and complete to the best of my knowledge and belief.

New Operator

Signature: 

Brad Foster

Printed name: _____

Operations Manager

Title: _____

October 1, 2002

(405)552-7837

Date: _____

Phone: _____


Previous operator complete below:

Previous Operator: Devon SFS Operating, Inc.

Operator: _____

Previous OGRID: 20305


OGRID: _____

Signature: 

Brad Foster

Printed Name: Operations Manager

NMOCD Approval

Signature: 

Printed Name: _____

Name: PAUL F. KAUTZ

PETROLEUM ENGINEER

District: _____

NOV 26 2002

Date: _____



19

WELLS INVOLVED IN OPERATOR CHANGE
FINAL LIST WITH C-104A

SEP 19, 2002

This is a final list of wells being transferred. If all bonding requirements are satisfied, submit this list to the OCD District with your C-104A.

PREVIOUS OPERATOR: 20305 DEVON SFS OPERATING INC

NEW OPERATOR: 6137 Devon Energy Production Company, LP

OCD DISTRICT: HOBBS

PROP-ERTY WELL NAME	ULSTR	OCD UNIT	WELL TYPE	POOL ID	POOL NAME	PROD/INJ	LAST
30856 24623 BELL LAKE UNIT #020 BELL LAKE UNIT #021	E-32-22S-34E L-32-22S-34E	E L	G G	96665 96665	OJO CHISO;MORROW, WEST (GAS) OJO CHISO;MORROW, WEST (GAS)	06-2002 06-2002	
30885 18977 TOMCAT 18 FEDERAL #001	A-18-23S-32E	A	O	53800	SAND DUNES;BONE SPRING	06-2002	
30886 17130 TRESNOR MITCHELL 30 FEDERAL #001 TRESNOR MITCHELL 30 FEDERAL #001 TRESNOR MITCHELL 30 FEDERAL #002 TRESNOR MITCHELL 30 FEDERAL #003	N-30-23S-32E N-30-23S-32E F-30-23S-32E C-30-23S-32E	N N F C	O O O O	53805 59945 59945 53805	SAND DUNES;BONE SPRING, SOUTH TRISTE DRAW;DELAWARE, WEST TRISTE DRAW;DELAWARE, WEST SAND DUNES;BONE SPRING, SOUTH	06-2002 06-2002 06-2002 06-2002	
30862 17198 FALCON 32 STATE #001 FALCON 32 STATE #003	F-32-23S-32E K-32-23S-32E	F K	O O	59945 59945	TRISTE DRAW;DELAWARE, WEST TRISTE DRAW;DELAWARE, WEST	06-2002 06-2002	
30884 16629 THISTLE UNIT #002 THISTLE UNIT #001 THISTLE UNIT #004 THISTLE UNIT #005 THISTLE UNIT #006	E-28-23S-33E C-33-23S-33E N-34-23S-33E F-34-23S-33E O-34-23S-33E	E C N F O	O O G G G	96689 96193 79335 79335 79335	BRINNINSTOOL;WOLFCAMP, WEST BRINNINSTOOL;DELAWARE JOHNSON RANCH;WOLFCAMP (GAS) JOHNSON RANCH;WOLFCAMP (GAS) JOHNSON RANCH;WOLFCAMP (GAS)	11-2000 06-2002 06-2002 06-2002 06-2002	
30878 33745 RIO BLANCO 4 FEDERAL #001	F-04-23S-34E	F	G	70440	ANTELOPE RIDGE;MORROW (GAS)	02-2002	
30876 25899 PALOMA BLANCO 17 FEDERAL #001	E-17-23S-34E	E	O	71920	BELL LAKE;MORROW, NORTH (GAS)		
30877 125368 PALOMA BLANCO 19 FEDERAL #001	A-19-23S-34E	A	G	34950			
30872 17129 MESA VERDE 6 FEDERAL #002 MESA VERDE 6 FEDERAL #005 MESA VERDE 6 FEDERAL #005 MESA VERDE 6 FEDERAL #006	J-06-24S-32E G-06-24S-32E G-06-24S-32E K-06-24S-32E	J G G K	O O O O	96191 96191 96229 96229	MESA VERDE;DELAWARE MESA VERDE;DELAWARE MESA VERDE;BONE SPRING MESA VERDE;BONE SPRING	06-2002 06-2002 06-2002 06-2002	

