

District I
PO Box 1980, Hobbs, NM 88241-1980
District II
PO Drawer DD, Artesia, NM 88211-0719
District III
1000 Rio Brazos Rd., Aztec, NM 87410
District IV
PO Box 2088, Santa Fe, NM 87504-2088

State of New Mexico
Energy, Minerals & Natural Resources Department

OIL CONSERVATION DIVISION
P.O. Box 2088
Santa Fe, NM 87504-2088

Form C-102

Revised February 10, 1994

Instructions on back

Submit to Appropriate District Office


State Lease - 4 Copies

Fee Lease - 3 Copies

☐ AMENDED REPORT



WELL LOCATION AND ACREAGE DEDICATION PLAT

¹ API Number 30-025-32481	² Pool Code 53884	³ Pool Name SOUTH SAND DUNES BONE SPRING
⁴ Property Code 15123	⁵ Property Name LITTLE JACK 30 FEDERAL	⁶ Well Number NO. 2
⁷ OGRID No. 26485	⁸ Operator Name MERIDIAN OIL INC.	⁹ Elevation 3627'

¹⁰ Surface Location									
UL or lot no. 	Section 30	Township 23S	Range 32E	Lot. Idn	Feet from the 1980'	North/South Line NORTH	Feet from the 2310'	East/West line EAST	County LEA

¹¹ Bottom Hole Location If Different From Surface									
UL or lot no.	Section	Township	Range	Lot. Idn	Feet from the	North/South Line	Feet from the	East/West line	County
¹² Dedicated Acres 40									
¹³ Joint or Infill									
¹⁴ Consolidation Code									
¹⁵ Order No.									

NO ALLOWABLE WILL BE ASSIGNED TO THIS COMPLETION UNTIL ALL INTERESTS HAVE BEEN CONSOLIDATED
OR A NON--STANDARD UNIT HAS BEEN APPROVED BY THE DIVISION

	¹⁷ OPERATOR CERTIFICATION <i>I hereby certify that the information contained herein is true and complete to the best of my knowledge and belief.</i>  Signature DONNA WILLIAMS Printed Name REGULATORY ASSISTANT Title 4/6/95 Date	
	¹⁸ SURVEYOR CERTIFICATION <i>I hereby certify that the well location shown on this plat was plotted from field notes of actual surveys made by me or under my supervision, and that the same is true and correct to the best of my belief.</i> Date of Survey Signature and Seal of Professional Surveyer: Certificate Number	