

DISTRICT I
P.O. Box 1980, Hobbs, NM 88241-1980
DISTRICT II
P.O. Box Drawer DD, Artesia NM 88211-0719
DISTRICT III
1000 Rio Brazos Rd., Aztec, NM 87410
DISTRICT IV
P.O. Box 2088, Santa Fe, NM 87504-2088

State of New Mexico
Energy, Minerals and Natural Resources Department
OIL CONSERVATION DIVISION
P.O. Box 2088
Santa Fe, New Mexico 87504-2088

Form C-104
Revised February 10, 1999
Instructions on back
Submit to Appropriate District Office
5 Copies
AMENDED REPORT

REQUEST FOR ALLOWABLE AND AUTHORIZATION TO TRANSPORT

¹ Operator Name and Address TEXACO EXPLORATION & PRODUCTION INC. 205 E. Bender, HOBBS, NM 88240		² OGRID Number 022351
⁴ API Number 30-025-32701		³ Reason for Filing Code RC
⁷ Property Code 15704	⁵ Pool Name SAND DUNES, BONE SPRINGS, SOUTH	⁶ Pool Code 53805
	⁸ Property Name SDE 31 FEDERAL	⁹ Well No. 2

¹⁰ Surface Location									
Ul or lot no	Section	Township	Range	Lot Idn	Feet From The	North/South Line	Feet From The	East/West Line	County
C	31	23-S	32-E		660	NORTH	1980	WEST	LEA

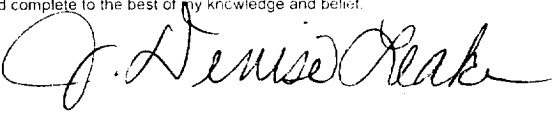


¹¹ Bottom Hole Location									
Ul or lot no	Section	Township	Range	Lot Idn	Feet From The	North/South Line	Feet From The	East/West Line	County
¹² Lse Code F		¹³ Producing Method Code F		¹⁴ Gas Connection Date 1/19/95		¹⁵ C-129 Permit Number BLM		¹⁶ C-129 Effective Date 11/30/94	
								¹⁷ C-129 Expiration Date 1/31/95	

^{III} Oil and Gas Transporters				
¹⁸ Transporter OGRID 022628	¹⁹ Transporter Name and Address TEXAS NEW MEXICO PIPELINE CO. P.O. BOX 2528 HOBBS, N.M. 88240	²⁰ POD 2814396	²¹ O/G O	²² POD ULSTR Location and Description F-31-23S-32E LEA COUNTY, N.M. (BATTERY)
032109	HANSON GAS GATHERING & PROD. CO. 921 WEST SANGER HOBBS, N.M. 88240	2813778	G	F-31-23S-32E LEA COUNTY, N.M. (BATTERY)

^{IV} Produced Water	
²³ POD 2814398	²⁴ POD ULSTR Location and Description F-31-23S-32E; LEA COUNTY, N.M. (BATTERY)

^V Well Completion Data				
²⁵ Spud Date 8/23/99	²⁶ Ready Date 8/25/99	²⁷ Total Depth 8700'	²⁸ PBTD	²⁹ Perforations 8571-8623
³⁰ HOLE SIZE 14"	³¹ CASING & TUBING SIZE 11 3/4 WC-40	³² DEPTH SET 970'	³³ SACKS CEMENT CL-C 750 SX, CIRC 116	
11"	8 5/8, CF-50	4500	CL-H 1350 SX	
7 7/8"	5 1/2 K-55 &	8700	CL-H 1625 SX, CIRC 96	

^{VI} Well Test Data					
³⁴ Date New Oil 9/3/99	³⁵ Gas Delivery Date 9-03-99	³⁶ Date of Test 9-13-99	³⁷ Length of Test 24	³⁸ Tubing Pressure	³⁹ Casing Pressure
⁴⁰ Choke Size	⁴¹ Oil - Bbls. 29/18	⁴² Water - Bbls. 80/40	⁴³ Gas - MCF 1411/102	⁴⁴ AOF	⁴⁵ Test Method F

⁴⁶ I hereby certify that the rules and regulations of the Oil Conservation Division have been complied with and that the information given above is true and complete to the best of my knowledge and belief.		OIL CONSERVATION DIVISION	
Signature 		Approved By: 	
Printed Name J. Denise Leake		Title:	
Title Engineering Assistant		Approval Date: 	
Date 5/4/01		Telephone 397-0405	

⁴⁷ If this is a change of operator fill in the OGRID number and name of the previous operator			
Previous Operator Signature	Printed Name	Title	Date