

DISTRICT II
P. O. Drawer DD, Artesia, NM 88210

DISTRICT III
1000 Rio Brazos Rd., Aztec, NM 87410

DISTRICT IV
P. O. Box 2088, Santa Fe, NM 87504-2088

OIL CONSERVATION DIVISION

P() Box 2088
Santa Fe, NM 87504-2088

Submit to Appropriate District Office

State Lease-4 copies
 Fee Lease-3 copies

☐ AMENDED REPORT

WELL LOCATION AND ACREAGE DEDICATION PLAT

¹ API Number 30-025-32867		² Pool Code 53805		³ Pool Name TRISTE DRAW WEST; SAND DUNES SOUTH BONE SPRINGS					
⁴ Property Code 15704		⁵ Property Name SDE FEDERAL "31"					⁶ Well Number 8		
⁷ GRID No. 22351		⁸ Operator Name TEXACO EXPLORATION & PRODUCTION, INC.					⁹ Elevation 3567'		
¹⁰ Surface Location									
UL or lot no. K	Section 31	Township 23-S	Range 32-E	Lot Idn	Feet from the 1980'	North/South line South	Feet from the 1980	East/West line West	⁷ County Lea
¹¹ Bottom Hole Location If Different From Surface									
UL or lot no.	Section	Township	Range	Lot Idn	Feet from the	North/South line	Feet from the	East/West line	⁷ County
¹² Dedicated Acres 40	¹³ Joint or Infill		¹⁴ Consolidation Code		¹⁵ Order No.				

NO ALLOWABLE WILL BE ASSIGNED TO THIS COMPETITION UNTIL ALL INTERESTS HAVE BEEN CONSOLIDATED
OR A NON-STANDARD UNIT HAS BEEN APPROVED BY THE DIVISION.

OPERATOR CERTIFICATION

I hereby certify that the information contained herein is true and complete to the best of my knowledge and belief.

Signature C. Wade Howard

Printed Name C. Wade Howard

Position Engineering Assistant

Company Texaco Expl. & Prod. Inc.

Date January 11, 1995

SURVEYOR CERTIFICATION




I hereby certify that the well location shown on this plat was plotted from field notes of actual surveys made by me or under my supervision, and that the same is true and correct to the best of my knowledge and belief.

Date Surveyed January 3, 1995

Signature & Seal of Professional Surveyor John S. Piper

Certificate No. 7254 John S. Piper

Sheet 8 of 8

○ = Staked Location ● = Producing Well  = Injection Well  = Water Supply Well  = Plugged & Abandon Well
 ⊙ = Found Section Corner, 2 or 3" Iron Pipe & GLO B.C. ○ = Found 1/4 Section Corner, 1" Iron Pipe & GLO B.C.