

District I
1625 N. French Dr., Hobbs, NM 88240
District II
811 South First, Artesia, NM 88210
District III
1000 Rio Brazos Rd., Aztec, NM 87410
District IV
2040 South Pacheco, Santa Fe, NM 87505

State of New Mexico
Energy, Minerals & Natural Resources

Form C-104
Revised March 25, 1999

OIL CONSERVATION DIVISION
2040 South Pacheco
Santa Fe, NM 87505

Submit to Appropriate District Office
5 Copies

☐ AMENDED REPORT

I. REQUEST FOR ALLOWABLE AND AUTHORIZATION TO TRANSPORT

¹ Operator name and Address Devon SFS Operating Inc 20 North Broadway, Suite 1500 Oklahoma City, OK 73102-8260		² OGRID Number 020305	
		³ Reason for Filing Code CH (Effective 10/1/00)	
⁴ API Number 30-0 30-025-32891	⁵ Pool Name Sand Dunes Bone Spring, South		⁶ Pool Code 53805
⁷ Property Code 017130	⁸ Property Name Tresnor Mitchell "30" Federal		⁹ Well Number 3

II. ¹⁰ Surface Location

UL or lot no. C	Section 30	Township 23-S	Range 32-E	Lot. Idn	Feet from the 330	North/South Line North	Feet from the 2240	East/West line West	County Lea
---------------------------	----------------------	-------------------------	----------------------	----------	-----------------------------	----------------------------------	------------------------------	-------------------------------	----------------------

¹¹ Bottom Hole Location

UL or lot no.	Section	Township	Range	Lot. Idn	Feet from the	North/South Line	Feet from the	East/West line	County
¹² Lse Code F	¹³ Producing Method Code P		¹⁴ Gas Connection Date		¹⁵ C-129 Permit Number		¹⁶ C-129 Effective Date		¹⁷ C-129 Expiration Date

III. Oil and Gas Transporters

¹⁸ Transporter OGRID	¹⁹ Transporter Name and Address	²⁰ POD	²¹ O/G	²² POD ULSTR Location and Description
007440	EOTT Energy Corp. P. O. Box 4666 Houston, TX 77210-4666	2813562	O	(N), Sec. 30, T-23S, R-32E Tresnor Mitchell 30 Fed #1 Bttry
009171	GPM Gas Corp. 4044 Penbrook Odessa, TX 79761	2813618	G	(N), Sec. 30, T-23S, R-32E Tresnor Mitchell 30 Fed #1

IV. Produced Water




²³ POD	²⁴ POD ULSTR Location and Description
-------------------	--

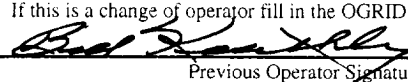
V. Well Completion Data

²⁵ Spud Date	²⁶ Ready Date	²⁷ TD	²⁸ PBDT	²⁹ Perforations	³⁰ DHC, MC
³¹ Hole Size		³² Casing & Tubing Size	³³ Depth Set		³⁴ Sacks Cement

VI. Well Test Data

³⁵ Date New Oil	³⁶ Gas Delivery Date	³⁷ Test Date	³⁸ Test Length	³⁹ Tbg. Pressure	⁴⁰ Csg. Pressure
⁴¹ Choke Size	⁴² Oil	⁴³ Water	⁴⁴ Gas	⁴⁵ AOF	⁴⁶ Test Method

⁴⁷ I hereby certify that the rules of the Oil Conservation Division have been complied with and that the information given above is true and complete to the best of my knowledge and belief. Signature: 		OIL CONSERVATION DIVISION	
Printed name: Brad Foster		Approved by: 	
Title: Div. Operations & Production Manager		Approval Date: 	
Date:	Phone: 405-552-7837		

⁴⁸ If this is a change of operator fill in the OGRID number and name of the previous operator			
		Bill Keathly Regulatory Specialist	10/20/00
Previous Operator Signature		Printed Name	Title Date