

UNITED STATES
DEPARTMENT OF THE INTERIOR
BUREAU OF LAND MANAGEMENT

N.M. Oil Conservation Division
P.O. Box 1980
Hobbs, NM 88241

FORM APPROVED
Budget Bureau No. 1004-0135
Expires: March 31, 1993

SUNDRY NOTICES AND REPORTS ON WELLS

Do not use this form for proposals to drill or to deepen or reentry to a different reservoir.
Use "APPLICATION FOR PERMIT-" for such proposals

SUBMIT IN TRIPLICATE

1. Type of Well

☒ Oil Well ☐ Gas Well ☐ Other

2. Name of Operator

Concho Resources Inc.

3. Address and Telephone No.

110 W Louisiana, Ste 410; Midland, Tx 79701 (915) 683-7443

4. Location of Well (Footage, Sec., T., R., M., or Survey Description)

1980' FNL & 1880' FWL, Sec. 21, T-23S, R-32E

5. Lease Designation and Serial No.

NM 86153

6. If Indian, Allottee or Tribe Name

7. If Unit or CA, Agreement Designation

8. Well Name and No.

Tomcat '21' Federal #1

9. API Well No.

30025-33356

10. Field and Pool, or Exploratory Area

Wildcat Delaware

11. County or Parish, State

Lea Co., NM

12. CHECK APPROPRIATE BOX(s) TO INDICATE NATURE OF NOTICE, REPORT, OR OTHER DATA

TYPE OF SUBMISSION

- ☐ Notice of Intent
☐ Subsequent Report
☐ Final Abandonment Notice

TYPE OF ACTION

- ☐ Abandonment
☐ Recompletion
☐ Plugging Back
☐ Casing Repair
☐ Altering Casing
☒ Other Commingle Gas Prod

- ☐ Change of Plans
☐ New Construction
☐ Non-Routine Fracturing
☐ Water Shut-Off
☐ Conversion to Injection
☐ Dispose Water

(Note: Report results of multiple completion on Well Completion or Recompletion Report and Log form.)

13. Describe Proposed or Completed Operations (Clearly state all pertinent details, and give pertinent dates, including estimated date of starting any proposed work. If well is directionally drilled, give subsurface locations and measured and true vertical depths for all markers and zones pertinent to this work.)*

Concho Resources Inc. respectfully requests approval for surface commingling of gas production from the following wells:

Federal Lease Number: NM 86153

Tomcat '21' Federal No. 1

and

State Lease

Tomcat '16' State No. 2

Please see attached for the details of our request.

14. I hereby certify that the foregoing is true and correct

Signed

Title Production Analyst

Date 05/12/99

(This space for Federal or State office use)

(ORIG. SGD) DAVID R. GLASS

Title

PETROLEUM ENGINEER

Date

MAY 21 1999

Approved by
Conditions of approval, if any:

SEE ATTACHED FOR

CONDITIONS OF APPROVAL

Title 18 U.S.C. Section 1001, for any person knowingly and willfully to make to any department or agency of the United States any false, fictitious or fraudulent statements or representations, or for any person to attempt to do so.

*See Instruction on Reverse Side

RECEIVED
JUN 18 1968

68 JUN 18 1968

RECEIVED
JUN 18 1968

Concho Resources Inc.
Surface Commingling Request

Concho Resources Inc. respectfully requests approval for surface commingling of gas production from the following formation and well on Federal Lease Number: NM86153; Lease Name: Tomcat '21' Federal Com

<u>Well #</u>	<u>Loc.</u>	<u>Sec.</u>	<u>Twp.</u>	<u>Rge</u>	<u>Formation</u>
1	NW/4, UL F	21	23S	32E	Sand Dunes Delaware West

with gas production from the following formations and wells:

Lease Name: Tomcat '16' State

<u>Well #</u>	<u>Loc.</u>	<u>Sec.</u>	<u>Twp.</u>	<u>Rge</u>	<u>Formation</u>
2	SW/4, UL M	16	23S	32E	Sand Dunes Delaware West

Production from the wells involved is as follows:

<u>Well Name & #</u>	<u>BOPD</u>	<u>Oil Grav.</u>	<u>MCFPD</u>
Tomcat '21' Federal Com #1	31	40.6	53
Tomcat '16' State #2	122	41.4	119

CONCHO RESOURCES INC.

Suite 410

110 W. Louisiana
Midland, Texas 79701

(915) 683-7443
FAX 683-7441

May 14, 1999

Bureau of Land Management
2909 W. 2nd
Roswell, NM 88210

Re: Off Lease Storage, Sales, and Measurement and Lease Commingle
Tomcat '16' State #2 Lea Co., NM
Tomcat '21' Federal #1 Lea Co., NM

Gentlemen:

Concho Resources Inc. hereby requests administrative approval for Lease Commingling of gas production from the Tomcat '16' State and Tomcat '21' Federal Com and Off Lease Storage, Sales and Measurement of the gas production from the Tomcat '16' State. The Tomcat '16' State #2 well and the Tomcat '21' Federal Com #1 wells are both producing from the Delaware pool and all gas production will be measured separately at each well prior to commingling. All wells are listed on Attachment I.

The common sales meter for the Tomcat '21' Federal #1 and Tomcat '16' State #2 is located in Unit D, Section 21, T-23S, R-32E in Lea County, NM. The tank battery for the Tomcat 21 Federal Com #1 is located in Unit D of Section 21, T-23S, R-32E in Lea Co., NM. The tank battery for the Tomcat 16 State #2 is located in Unit M of Section 16, T-23S, R-32E in Lea Co., NM. All subject wells, lease boundaries, and gas sales point are depicted on Attachment II.

All oil production is measured individually and sold on a well by well basis at each individual well's tank battery. All natural gas production is metered on each individual well and the meters calibrated on a regular basis.


The purpose of the Lease Commingling and the Off Lease Storage, Measurement, and Sales is to reduce facility and operating cost, thereby increasing the economic life of the wells.

Page 2

Also enclosed please find the following: Attachment III, Tomcat '21' Federal Com #1, a diagram of the measurement equipment, separators, and storage tanks in accordance with the "Manual For Installation and Operation of Commingling Facilities"; Attachment IV, a copy of the notification letter which was mailed to all interest owners and to the purchaser via certified mail, along with a list of interest owners and purchasers (Attachment V).

Thank you for your cooperation in this matter. If you have any questions, please feel free to contact the undersigned.

Sincerely,

A handwritten signature in black ink, appearing to read "Joe Wright", is written over the printed name and title.

Joe Wright
Engineer

Cc: New Mexico Oil Conservation Division / Hobbs, NM

Attachment I

Tomcat '16' State #2

Unit M

660' FSL & 660' FWL

Section 16

T-23-S

R-32-E

Lea Co., NM

Tomcat '21' Federal Com #1

Unit D

1890' FNL & 1880' FWL

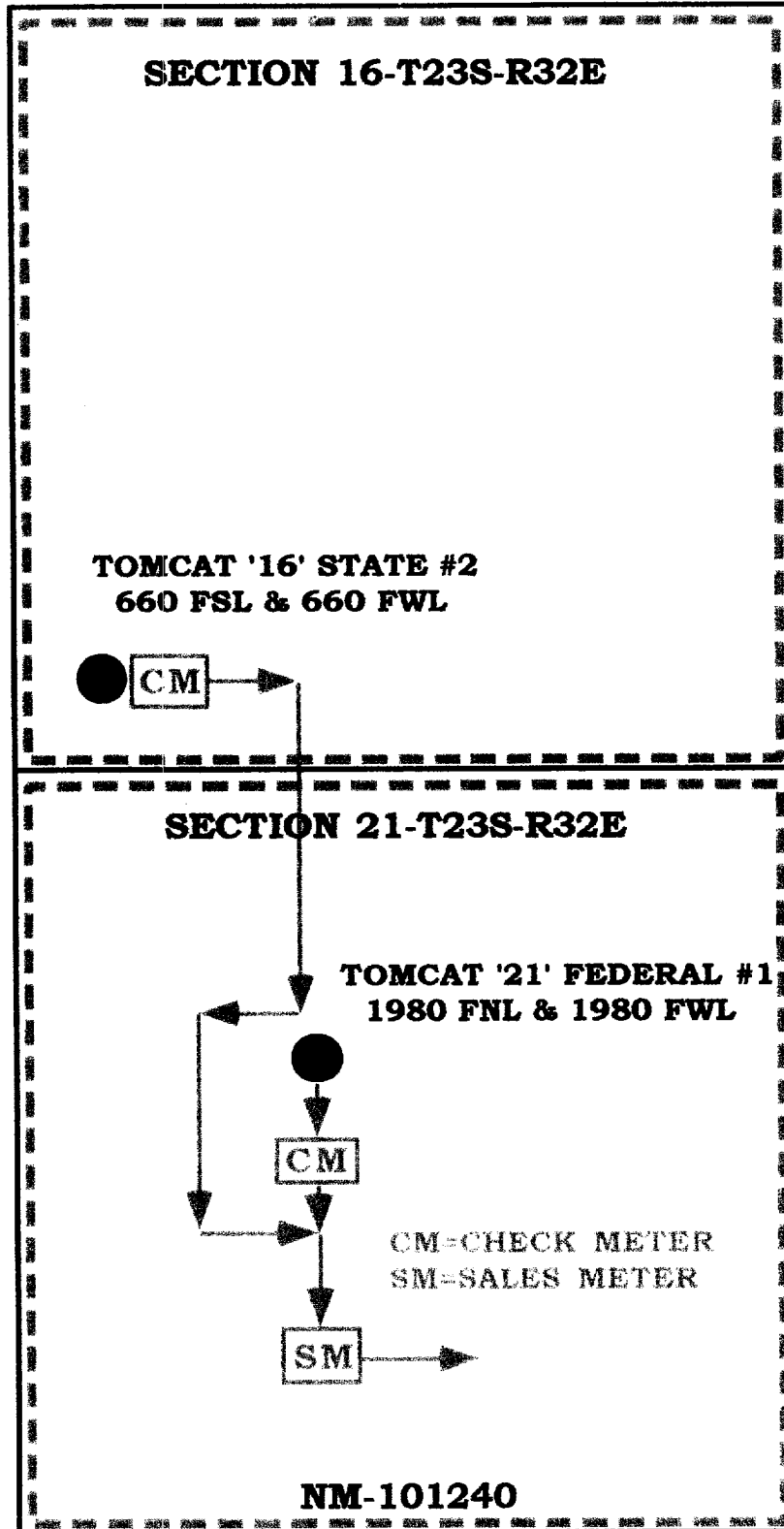
Section 21

T-23-S

R-32-E

Lea Co., NM

ATTACHMENT II



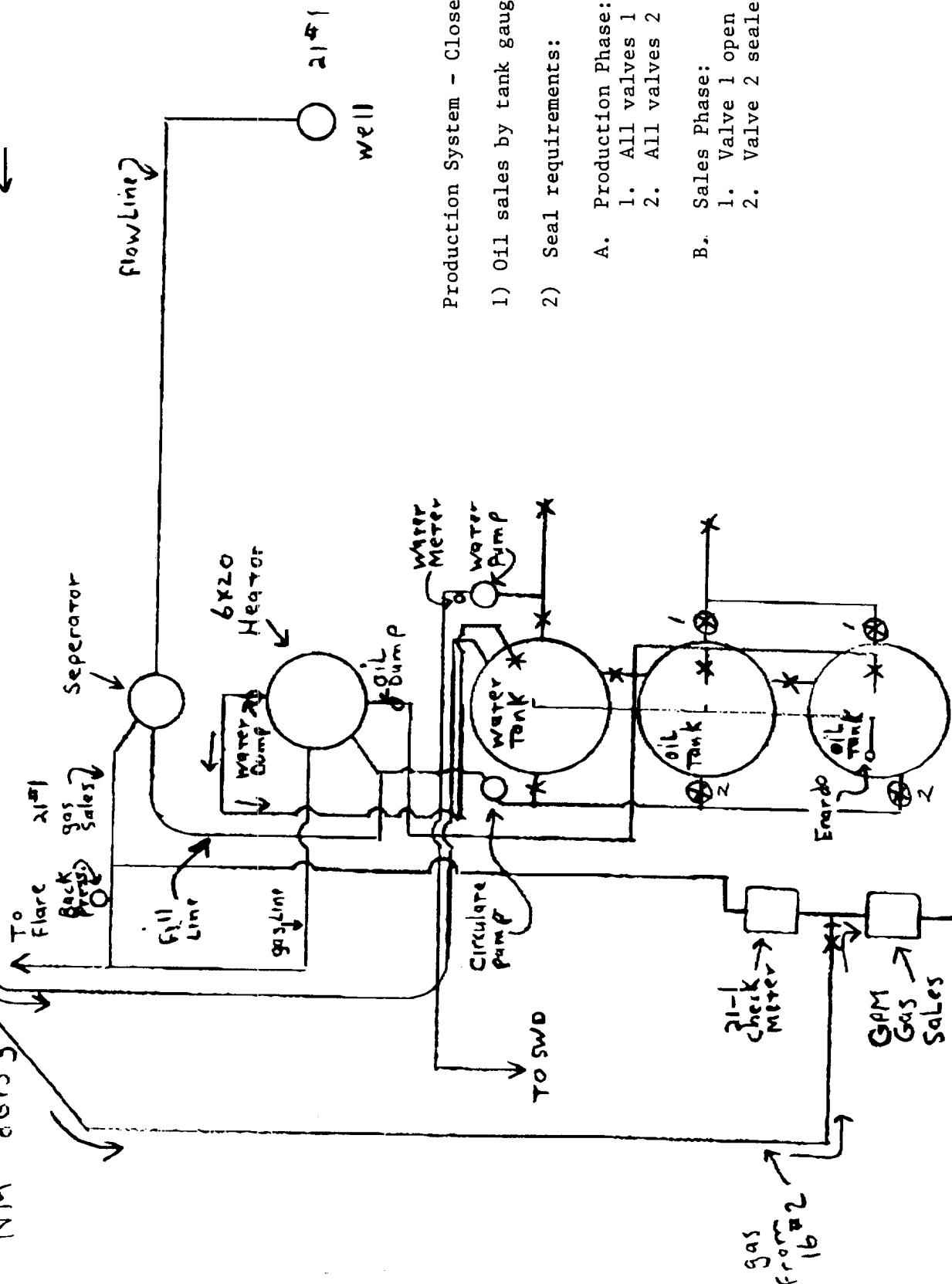
Tomcat Lease, Lea County, New Mexico
Concho Resources Inc., Midland, Texas

ALL INFORMATION CONTAINED HEREIN IS UNCLASSIFIED

Tomcat Federal "21" Com. #1
 1980' FNL 1880' FWL
 S-21-T-23-S-R-32-E
 Lea County New Mexico
 NM 86153

gas
from
Tomcat 16 #2

Water from
Tomcat 16 Static



Production System - Closed

1) Oil sales by tank gauge to tank truck

2) Seal requirements:

A. Production Phase:

1. All valves 1 sealed closed
2. All valves 2 sealed closed

B. Sales Phase:

1. Valve 1 open on sell tank
2. Valve 2 sealed closed

ATTACHMENT IV

CONCHO RESOURCES INC.

Suite 410

110 W. Louisiana

Midland, Texas 79701

(915) 683-7443

FAX 683-7441

To: Interest Owners and Purchasers

Re: Notification of Application of Concho Resources Inc. for Administrative Approval for
Lease Commingling and Off Lease Storage, Sales, and Measurement
Section 16, T-23-S, R-32-E, Lea Co., NM

Dear Interest Owner or Purchaser:


Concho Resources Inc. hereby notifies you that it is seeking approval to first meter and then commingle gas production from wells listed on Attachment I. The common sales meter for said well (s) is located in Unit D, NW/4, NW/4, Section 21, T-23S, R-32E in Lea Co., NM.

If you have any objection to this request, then it is necessary for you to file a written objection within twenty (20) days of May 14, 1999 with the BLM. If you have no objections, it is not necessary for you to file anything.

Please feel free to call if I can be of any assistance.

Sincerely,

Concho Resources Inc.

A handwritten signature in black ink, appearing to read 'Joe Wright', is written over the printed name and title.

Joe Wright
Engineer

Concho Resources Inc.

Tomcat '16' State #2 & Tomcat '21' Federal #1

Working Interest Owners:		
Concho Resources Inc.	110 W. Louisiana, Ste 410	Midland, Tx 79701
Santa Fe Energy	1616 South Voss, Ste 700	Houston, Tx 77057
Royalty & Override Interest Owners:		
<u>Tomcat '16' State No. 2</u>		
Permian Basin Investment Co.	648 Petroleum Bldg	Roswell, NM 88201
George Scott Jr & Sharon Scott	2001 W. First Street, Ste 648	Roswell, NM 88201
Mitchell Exploration Inc.	P O Box 2415	Midland, Tx 79702
Strata Production Co.	P O Box 1030	Roswell, NM 88202-1030
Pete T. Balog & Gail Balog	3822 Locarno Dr	Anchorage, AK 99508
Hutchings Oil Co.	c/o Stratton & Cavin PA; P O Box 1216	Albuquerque, NM 87103-1216
Browning Investment Co.	P O Box 25245	Albuquerque, NM 87125-5245
Robert Chase	P O Box 548	Artesia, NM 88210-0548
Centennial	P O Box 1837	Roswell, NM 88202-1837
Valorie F Walker Trustee - Jack Walker	P O Box 102256	Anchorage, AK 99510-2256
Gross Family LP	P O Box 358	Roswell, NM 88202-0358
Robert J. Leonard & Marion M. Leonard	P O Box 3422	Midland, Tx 79702
Leonard Resource Investment Co.	PO Box 3422	Midland, Tx 79702
Dr. Michael J. Norton, III	688 County Street	New Bedford, MA 02740
Scott Exploration, Inc.	200 W First Street, Ste 648	Roswell, NM 88201
C. Mark Wheeler	3001 Northtown Pl	Midland, Tx 79705
John Thoma	213 Mesquite Dr.	Graford, Tx 76449
Paul R. Barwis	2201 Southampton Ln	Midland, Tx 79705
Jareed Partners, LTD	2407 Bellechase Ct.	Midland, Tx 79705
Penwell Employee Royalty Pool	600 N. Marienfeld, Ste 1100	Midland, Tx 79701
<u>Tomcat '21' Federal No. 1</u>		
Paul Barwis	2201 Southampton Ln	Midland, Tx 79705
CBT/MAP 1998 A Ptnrshp	Chase Bank; P O Box 660197	Dallas, Tx 75391-0864
Lyle Gallivan	8479 W. 4th Ave	Lakewood, CO 80226
Jim Geitgey	2407 Bellechase Ct	Midland, Tx 79705
Shawn Hannifin	49315 E. 88th Ave	Bennett, CO 80102
Alan R. Hannifin	518 17th St, #540	Denver, CO 80202
Mitchell Energy	P O Box 842073	Dallas, Tx 75284-2073
Joseph Morgan	518 17th Street, #545	Denver, CO 80202
Penwell Employee Royalty Pool	600 N. Marienfeld, Ste 1100	Midland, Tx 79701
Donald Wambaugh	P O Box 4611	Midland, Tx 79704-4611
Purchasers:		
GPM Gas Co.	P O Box 50020	Midland, Tx 79710-0020
Navajo Refining & Crude Oil Mktg	P O Box 159	Artesia, NM 88211