

District II
PO Drawer DD, Artesia, NM 88211-0719

District III
1000 Rio Brasos Rd. , Aztec, NM 87410

District IV
PO Box 2088, Santa Fe, NM 87504-2088

OIL CONSERVATION DIVISION

PO Box 2088
Santa Fe, NM 87504-2088

☐ AMENDED REPORT

WELL LOCATION AND ACREAGE DEDICATION PLAT

1 API Number 30-025-33528	2 Pool Code 62700	3 Pool Name Wantz ABO
4 Property Code 19149	5 Property Name A.B. Baker	6 Well Number 5
7 OGRID No 004874	8 Operator Name Collins & Ware, Inc.	9 Elevation 3370

¹⁰Surface Location

UL or lot no. P	Section 10	Township 22 S	Range 37 E	Lot Idn	Feet from the 830	North/South line South	Feet from the 400	East/West line East	County Lea
--------------------	---------------	------------------	---------------	---------	----------------------	---------------------------	----------------------	------------------------	---------------

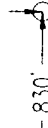
"Bottom Hole Location If Different From Surface

UL or lot no.	Section	Township	Range	Lot Idn	Feet from the	North/South line	Feet from the	East/West line	County
¹² Dedicated Acres 40	¹³ Joint or In/Flt	¹⁴ Consolidation Code		¹⁵ Order No.					

NO ALLOWABLE WILL BE ASSIGNED TO THIS COMPLETION UNIT. ALL INTERESTS HAVE BEEN CONSOLIDATED OR A NON-STANDARD UNIT HAS BEEN APPROVED BY THE DIVISION.

16			


A.B. Baker No.5
Elev. 3370'



830'

OPERATOR CERTIFICATION

I hereby certify that the information contained herein is true and complete to the best of my knowledge and belief.



 Signature _____
Michelle Butler
 Printed Name _____
Production Clerk
 Title _____
 Date _____

SURVEYOR CERTIFICATION

I hereby certify that the well location shown on this plat was plotted from field notes of actual surveys made by me or under my supervision, and that the same is true and correct to the best of my belief.

July 8, 1996

Date of Survey _____

Signature and Seal of Professional Surveyor


Certificate Number 10324

2.5 Miles SE of Eunice, New Mexico.

File No. A-0733