

District I
PO Box 1980, Hobbs, NM 88241-1980
District II
811 S. 1st Street, Artesia, NM 88210-2834
District III
1000 Rio Brazos Rd., Aztec, NM 87410
District IV
PO Box 2088, Santa Fe, NM 87504-2088

OIL CONSERVATION DIVISION
P.O. Box 2088
Santa Fe, NM 87504-2088

I. REQUEST FOR ALLOWABLE AND AUTHORIZATION TO TRANSPORT

¹ Operator name and Address Burlington Resources Oil & Gas Company P.O. Box 51810 Midland, TX 79710-1810		² OGRID Number 26485
THIS WELL HAS BEEN PLACED IN THE POOL DESIGNATED BELOW. IF YOU DO NOT CONCUR NOTIFY THIS OFFICE.		³ Reason for Filing Code CH Recompletion 8/1/96
⁴ API Number 30-025-33538	⁵ Pool Name Diamondtail Wildcat Delaware	⁶ Pool Code 17647 96643
⁷ Property Code 19347	⁸ Property Name Pronghorn '12' Federal	⁹ Well Number # 1

II. ¹⁰ Surface Location

UL or lot no.	Section	Township	Range	Lot. Idn	Feet from the	North/South Line	Feet from the	East/West line	County
C	12	23S	32E		660'	North	2310'	West	Lea

¹¹ Bottom Hole Location

UL or lot no.	Section	Township	Range	Lot. Idn	Feet from the	North/South Line	Feet from the	East/West line	County
¹² Lse Code Federal	¹³ Producing Method Code Shut In P	¹⁴ Gas Connection Date	¹⁵ C-129 Permit Number Being Applied	¹⁶ C-129 Effective Date For	¹⁷ C-129 Expiration Date				

III. Oil and Gas Transporters

¹⁸ Transporter OGRID	¹⁹ Transporter Name and Address	²⁰ POD	²¹ O/G	²² POD ULSTR Location and Description
	Tested well, shut in pending further pay being added.			
7440	Eott Energy Oper LP	2818427	8	
	Approval to fire casinghead gas from this well must be obtained from the BUREAU OF LAND MANAGEMENT (BLM)			

IV. Produced Water

²³ POD	²⁴ POD ULSTR Location and Description
2818428	


V. Well Completion Data


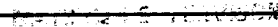
²⁵ Spud Date	²⁶ Ready Date	²⁷ TD	²⁸ PBD	²⁹ Perforations
8/27/96	11/6/96	9200'	CIBP08900'	8611' - 8660'
³⁰ Hole Size	³¹ Casing & Tubing Size	³² Depth Set	³³ Sacks Cement	
17 1/2"	13 3/8" 48#	662'	620 SXS	
12 1/4"	8 5/8" 28#/32#	4792'	1480 SXS	
7 7/8"	4 1/2" 11.6#	9200'	370 SXS	

VI. Well Test Data

³⁴ Date New Oil	³⁵ Gas Delivery Date	³⁶ Test Date	³⁷ Test Length	³⁸ Tbg. Pressure	³⁹ Csg. Pressure
11/4/96		11/5/96	24	150	10
⁴⁰ Choke Size	⁴¹ Oil	⁴² Water	⁴³ Gas	⁴⁴ AOF	⁴⁵ Test Method
64/64"	8	207	est. 20		

⁴⁶ I hereby certify that the rules of the Oil Conservation Division have been complied with and that the information given above is true and complete to the best of my knowledge and belief.

Signature: 
Printed name: Donna Williams
Title: Regulatory Compliance
Date: 11/15/96
Phone: 915-688-6943

OIL CONSERVATION DIVISION
Approved by: 
Title: 
Approval Date: DEC 30 1996

⁴⁷ If this is a change of operator fill in the OGRID number and name of the previous operator

Previous Operator Signature	Printed Name	Title	Date
Meridian Oil Inc	26485		