

District I  
PO Box 1780, Hobbs, NM 88241-1980  
District II  
811 South First, Artesia, NM 88210  
District III  
1000 Rio Brazos Rd., Aztec, NM 87410  
District IV  
2040 South Pacheco, Santa Fe, NM 87505

State of New Mexico  
Energy, Minerals & Natural Resources Department

OIL CONSERVATION DIVISION  
2040 South Pacheco  
Santa Fe, NM 87505

Form C-101  
Revised October 18, 1994  
Instructions on back  
Submit to Appropriate District Office  
State Lease - 6 Copies  
Fee Lease - 5 Copies

☐ AMENDED REPORT

APPLICATION FOR PERMIT TO DRILL, RE-ENTER, DEEPEN, PLUGBACK, OR ADD A ZONE

TITAN RESOURCES I, INC. 500 W. Texas, Suite 500 Midland, Texas 79701		Operator Name and Address.	
		1 OGRID Number 150661	
2 Property Code 8020		3 Property Name Brunson-Argo	
		4 Well No. 20	

7 Surface Location									
UL or lot no.	Section	Township	Range	Lot Idn	Feet from the	North/South line	Feet from the	East/West line	County
A	9	22S	37E		467	North	990	East	Lea

8 Proposed Bottom Hole Location If Different From Surface									
UL or lot no.	Section	Township	Range	Lot Idn	Feet from the	North/South line	Feet from the	East/West line	County
9 Proposed Pool 1 Wantz - ABO					10 Proposed Pool 2 Amanda - ABO				

11 Work Type Code N	12 Well Type Code 0	13 Cable/Rotary Rotary	14 Lease Type Code P	15 Ground Level Elevation
16 Multiple No	17 Proposed Depth 7450	18 Formation ABO	19 Contractor TMBR/Sharp	20 Spud Date 2/1/97

21 Proposed Casing and Cement Program					
Hole Size	Casing Size	Casing weight/foot	Setting Depth	Sacks of Cement	Estimated TOC
11"	8-5/8"	24#	1275	540 sx	Surf
7-7/8"	5-1/2"	17#	7400	900 sx	Surf

22 Describe the proposed program. If this application is to DEEPEN or PLUG BACK give the data on the present productive zone and proposed new productive zone. Describe the blowout prevention program, if any. Use additional sheets if necessary.

11" hole to  $\pm 1275'$  set surface casing - Test to 1000# before drilling out. Use double ram 3000# BOP's from under surface to TD. Set 5-1/2" casing in 7-7/8" hole and circulate cement to surface.

Permit Expires: Year from Approval  
Date Expires: Ending 1/31/97

23 I hereby certify that the information given above is true and complete to the best of my knowledge and belief. Signature: <i>Ron Lechwar</i>		OIL CONSERVATION DIVISION	
Printed name: Ron Lechwar		Approved by: <i>[Signature]</i>	
Title: Project Manager		Title: <i>[Signature]</i>	
Date: 1/24/97		Approval Date: JAN 30 1997 Expiration Date:	
Phone: 915/682-6612		Conditions of Approval: Attached <input type="checkbox"/>	

DISTRICT I  
P.O. Box 1980, Hobbs, NM 88241-1980

State of New Mexico  
Energy, Minerals and Natural Resources Department

Form C-102  
Revised February 10, 1994  
Submit to Appropriate District Office  
State Lease - 4 Copies  
Fee Lease - 3 Copies

DISTRICT II  
P.O. Drawer DD, Artesia, NM 88211-0719

DISTRICT III  
1000 Rio Brazos Rd., Aztec, NM 87410

DISTRICT IV  
P.O. BOX 2088, SANTA FE, N.M. 87504-2088

OIL CONSERVATION DIVISION

P.O. Box 2088  
Santa Fe, New Mexico 87504-2088

☐ AMENDED REPORT

WELL LOCATION AND ACREAGE DEDICATION PLAT

API Number <b>30-025-3381D</b>	Pool Code <b>62700</b>	Pool Name <b>Wanta Abo</b>
Property Code <b>20000</b>	Property Name <b>BRUNSON-ARGO</b>	Well Number <b>20</b>
OGRID No. <b>150661</b>	Operator Name <b>TITAN RESOURCES I, INC.</b>	Elevation <b>3417</b>



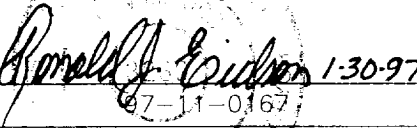
Surface Location

UL or lot No. <b>A</b>	Section <b>9</b>	Township <b>22 S</b>	Range <b>37 E</b>	Lot Idn	Feet from the <b>467</b>	North/South line <b>NORTH</b>	Feet from the <b>990</b>	East/West line <b>EAST</b>	County <b>LEA</b>
---------------------------	---------------------	-------------------------	----------------------	---------	-----------------------------	----------------------------------	-----------------------------	-------------------------------	----------------------

Bottom Hole Location If Different From Surface

UL or lot No.	Section	Township	Range	Lot Idn	Feet from the	North/South line	Feet from the	East/West line	County
Dedicated Acres <b>40</b>									
Joint or Infill									
Consolidation Code									
Order No.									

NO ALLOWABLE WILL BE ASSIGNED TO THIS COMPLETION UNTIL ALL INTERESTS HAVE BEEN CONSOLIDATED  
OR A NON-STANDARD UNIT HAS BEEN APPROVED BY THE DIVISION

	<b>OPERATOR CERTIFICATION</b>  I hereby certify the the information contained herein is true and complete to the best of my knowledge and belief.   Signature <b>Ronald J. Eidson</b> Printed Name Agent Title <b>January 30, 1997</b> Date
	<b>SURVEYOR CERTIFICATION</b>  I hereby certify that the well location shown on this plat was plotted from field notes of actual surveys made by me or under my supervision, and that the same is true and correct to the best of my belief.  <b>JAN. 30, 1997</b> Date Surveyed Signature & Seal of Professional Surveyor  Certificate No. <b>JOHN W. WEST 676</b> <b>RONALD J. EIDSON 3239</b> <b>GARY EIDSON 12641</b>