

UNITED STATES  
DEPARTMENT OF THE INTERIOR  
BUREAU OF LAND MANAGEMENT

N.M. Oil Cons. Division

FORM APPROVED  
Bureau No. 1004-0135  
Expires March 31, 1993

SUNDRY NOTICES AND REPORTS ON WELLS

1625 N. French Dr.  
Hobbs, NM 88240

Do not use this form for proposals to drill or to deepen or reentry to a different formation.  
Use "APPLICATION FOR PERMIT—" for such proposals

SUBMIT IN TRIPLICATE

1. Type of Well  
☒ Oil Well ☐ Gas Well ☐ Other \_\_\_\_\_

2. Name of Operator  
DEVON ENERGY PRODUCTION COMPANY, L.P.

3. Address and Telephone No.  
20 NORTH BROADWAY, SUITE 1100, OKLAHOMA CITY, OKLAHOMA 73102 (405) 228-7512

4. Location of Well (Footage. Sec., T., R., M., or Survey Description)  
Sections, 15 23S, 32E

5. Lease Designation and Serial No.

6. If Indian, Allottee or Tribe Name

7. If Unit or CA, Agreement Designation

8. Well Name and No.

Tomcat 15 Federal 2 & 3

9. API Well No.

30-025-33909 & 30-025-35524

10. Field and Pool, or Exploratory Area

Diamondtail Delaware

11. County or Parish, State

Lea, NM

CHECK APPROPRIATE BOX(S) TO INDICATE NATURE OF NOTICE, REPORT, OR OTHER DATA

TYPE OF SUBMISSION

- ☒ Notice of Intent  
☐ Subsequent Report  
☐ Final Abandonment Notice

TYPE OF ACTION

- ☐ Abandonment  
☐ Recompletion  
☐ Plugging Back  
☐ Casing Repair  
☐ Altering Casing  
☒ Other Surface Commingle

- ☐ Change of Plans  
☐ New Construction  
☐ Non-Routine Fracturing  
☐ Water Shut-Off  
☐ Conversion to Injection  
☐ Dispose Water

(Note: Report results of multiple completion on Well Completion or Recompletion Report and Log form.)

13. Describe Proposed or Completed Operations (Clearly state all pertinent details, and give pertinent dates, including estimated date of starting any proposed work. If well is directionally drilled, give subsurface locations and measured and true vertical depths for all markers and zones pertinent to this work.)\*

Devon Energy Production Company, L.P. requests approval for surface commingling and off lease storage and measurement of hydrocarbon production from the following wells:

Tomcat 15 Federal #2

Tomcat 15 Federal #3

The interest owners have been notified via certified mail. See attached.

14. I hereby certify that the foregoing is true and correct

Signed Karen A. Cotton  
(This space for Federal or State of use)

Karen A. Cotton

Title Engineering Technician

Date April 25, 2002

Approved by DAVID R. GLASS  
Conditions of APPROVED  
MAY 7 2002

Title \_\_\_\_\_

Date \_\_\_\_\_

Title 18 U.S.C. Section 1001, makes it a crime for any person knowingly and willfully to make to any department or agency of the United States any false, fictitious or fraudulent statements or representations as to any matter within its jurisdiction.

SEE ATTACHED FOR  
CONDITIONS OF APPROVAL

DISTRICT I  
P.O. Box 1980, Hobbs, NM 88240

DISTRICT II  
P.O. Drawer DD, Artesia, NM 88210

DISTRICT III  
1000 Rio Brazos Rd, Aztec, NM  
87410

## OIL CONSERVATION DIVISION

P.O. Box 2088  
Santa Fe, New Mexico 87504-2088

WELL API NO.  
**30-025-33909 & 30-025-35524**

5. Indicate Type of Lease  
STATE ☐ FEE ☐

6. State Oil & Gas Lease No.

7. Lease Name or Unit Agreement Name  
Tomcat 15 Federal

8. Well No.

2 & 3

9. Pool name or Wildcat

Diamondtail - Delaware

### SUNDRY NOTICES AND REPORTS ON WELLS

(DO NOT USE THIS FORM FOR PROPOSALS TO DRILL OR TO DEEPEN OR PLUG BACK TO A  
DIFFERENT RESERVOIR. USE "APPLICATION FOR PERMIT"  
(FORM C-101) FOR SUCH PROPOSALS.)

1. Type of Well

☒ Oil Well ☐ Gas Well ☐ Other \_\_\_\_\_

2. Name of Operator

DEVON ENERGY PRODUCTION COMPANY, LP

3. Address of Operator

20 NORTH BROADWAY, SUITE 1500, OKLAHOMA CITY, OKLAHOMA 73102 (405) 228-7512

4. Well Location

Unit Letter \_\_\_\_\_ Feet From The \_\_\_\_\_ Line and \_\_\_\_\_ Feet From The \_\_\_\_\_ Line

Section 15

Township 23S

Range 32E

NMPM

Lea

County

10. Elevation (Show whether DF, RKB, RT, GR, etc.)

Check Appropriate Box To Indicate Nature Of Notice, Report, Or Other Data

#### NOTICE OF INTENTION TO:

PERFORM REMEDIAL WORK ☐

PLUG AND ABANDON ☐

TEMPORARILY ABANDON ☐

CHANGE PLANS ☐

PULL OR ALTER CASING ☐

OTHER: Surface Commingle ☒

#### SUBSEQUENT REPORT OF:

REMEDIAL WORK ☐

ALTERING CASING ☐

COMMENCE DRILLING OPNS. ☐

PLUG AND ABANDONMENT ☐

CASING TEST AND CEMENT JOB ☐

OTHER: ☐

13. Describe Proposed or Completed Operations (Clearly state all pertinent details, and give pertinent dates, including estimated date of starting any proposed work.) SEE RULE 1103.

Devon Energy Production Company, LP requests approval for surface commingling and off lease storage and measurement of hydrocarbon production from the following wells:

Tomcat 15 Federal #2 30-025-33909

Tomcat 15 Federal #3 30-025-35524

The interest owners have been notified via certified mail. See attached

I hereby certify that the information above is true and complete to the best of my knowledge and belief.

SIGNATURE

TITLE ENGINEERING TECHNICIAN

DATE

TYPE OR PRINT NAME

Karen Cottom

TELEPHONE NO. (405) 235-3611

(This space for State use)

Approved by

TITLE

DATE

Conditions of approval, if any:

APPLICATION FOR SURFACE COMMINGLING  
OFF LEASE STORAGE AND MEASUREMENT APPROVAL

Bureau of Land Management  
620 E. Greene Street  
Carlsbad, NM 88220

Devon Energy Production Company, L.P. requests approval for surface commingling and off lease storage and measurement of hydrocarbon production from the following wells on Federal Lease No. NM-84728

**Lease Name: Tomcat 15 Federal**

Well No.	UL	Sec	Twp	Rng	Formation
2	J	15	23S	32E	Diamondtail, Delaware

with hydrocarbon production from the following wells on Federal Lease No. NM-95642

**Lease Name: Tomcat 15 Federal**

Well No.	UL	Sec	Twp	Rng	Formation
3	D	15	23S	32E	Diamondtail, Delaware

Production from the wells involved is as follows:

	Date	BOPD	Oil Gravity	MCFPD
Tomcat 15 Federal #2	(4/20/02)	11	39°	22
Tomcat 15 Federal #3	(4/20/02)	5	39°	7

Exhibit I is a schematic, which shows the equipment that will be utilized to determine well production from each lease. A map (Exhibit II) is enclosed that shows the lease numbers and location of all leases and wells that will contribute production to the proposed commingled facility

The oil storage and measuring facility is located in UL, J, Section 15, T23S, R32E on lease No. NM 84728 in Lea County, New Mexico. The BLM will be notified if there is any future change in the facility location.

**Process and Flow Description:** All production will be pumped out the tubing and will go through a flowline to a header at the battery. Wells will be tested by switching into the test treater, which will separate the oil, gas and water and allow the oil to be measured in a test tank, the gas measured w/an orifice meter, and the water by means of a meter.

**Production Allocation:** Production allocation will be based on periodic well tests as described above. Allocation of total gas recorded by the Sales Gas Meter will be based on these tests.

The overriding royalty owners, and NMOCD have been notified of this proposal.


The proposed commingling of production is in the interest of conservation and will not result in reduced royalty or improper measurement of production.

The proposed commingling is necessary for hydrocarbon development and operation on the above referenced Federal leases.

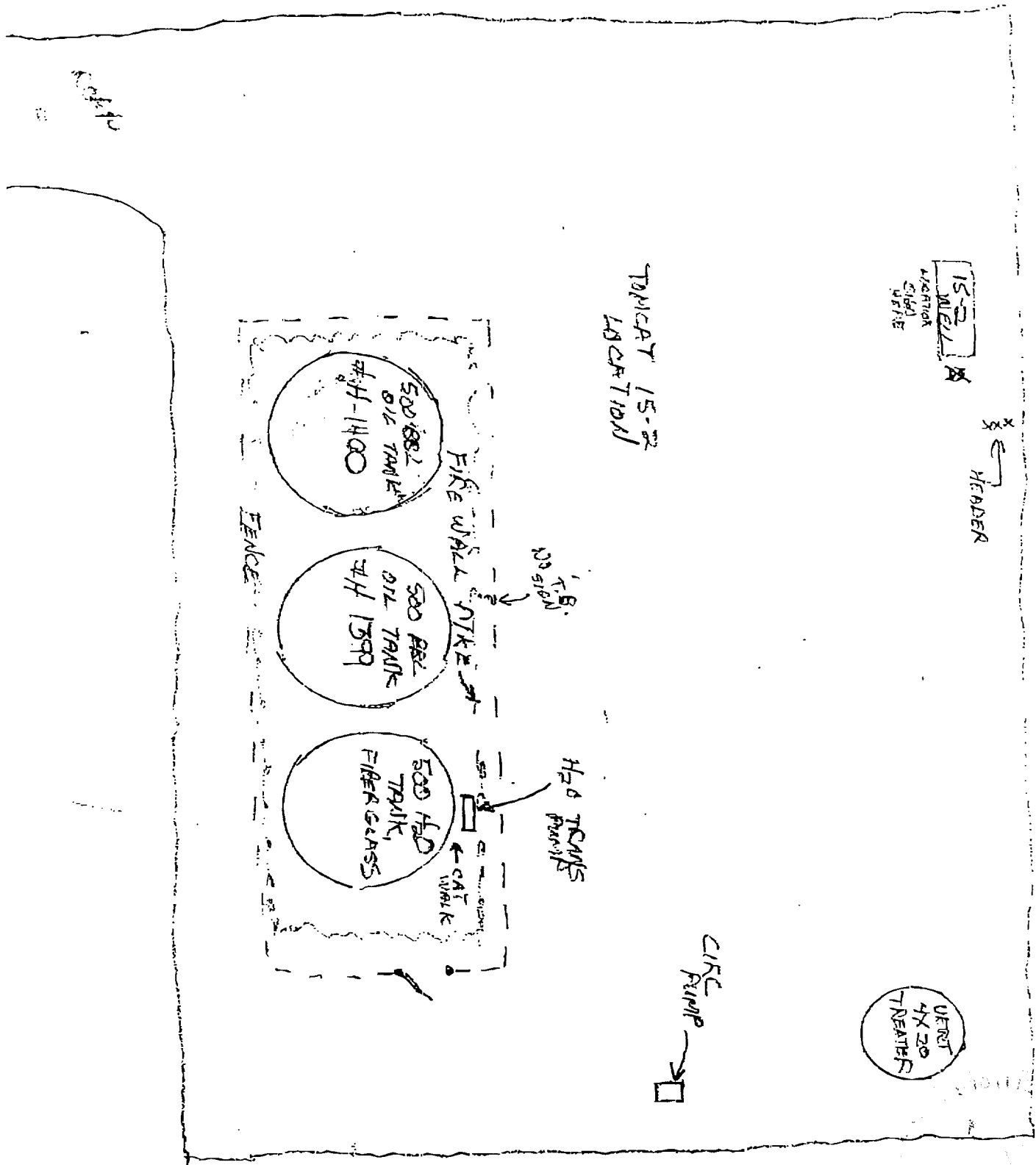
We understand that the requested approval will not constitute the granting of any right-of way or construction rights not granted by the lease instrument. We have submitted an application for the necessary right-of way approvals to the BLM's Realty section.

Signed: Karen Cottom  
Name: Karen Cottom  
Title: Engineering Technician  
Date: April 24, 2002





1001 Cat 13 Fuel & SATT.



1001 Cat 13

UNITED STATES  
DEPARTMENT OF THE INTERIOR  
BUREAU OF LAND MANAGEMENT

## NOTICE OF INCIDENTS OF NONCOMPLIANCE

☒ Certified Mail-Return  
Receipt Requested☐ Hand Delivered, Received  
by \_\_\_\_\_

## Identification

Lease NMNM 95642

CA \_\_\_\_\_

Unit \_\_\_\_\_

PA \_\_\_\_\_

Bureau of Land Management Office

BUREAU OF LAND MANAGEMENT

Address

414 WEST TAYLOR HOBBS, N.M. 88240

Telephone

(505) 393-3612

Operator

DEVON ENERGY PRODUCTION CO.

20 N. BROADWAY, SUITE 1500

OKLAHOMA CITY OK. 73102

Attention \_\_\_\_\_

Site Name

TOM CAT 15 FED.

Well or Facility Identification

WELL #3

¼ ¼ Sec.

NWSE

15

Township

23S

Inspector

S. CAFFEY

Range

32E

Meridian

NMPM

THE FOLLOWING VIOLATION WAS FOUND BY BUREAU OF LAND MANAGEMENT INSPECTORS ON THE DATE AND AT THE SITE LISTED ABOVE.

Date	Time (24-hour clock)	Violation	Gravity of Violation
04/12/02	14:00	43 CFR 3162.7-3	MINOR
Corrective Action To be Completed by	Date Corrected	Assessment for Noncompliance	Assessment Reference
30 DAYS FROM RECEIPT / /		\$	43 CFR 3163.1 ( )

Remarks: GAS PRODUCTION IS BEING MEASURED COMMINGLED OFF LEASE WITH  
OUT PRIOR APPROVAL.MEASURE GAS ON LEASE OR SUBMIT TO THIS OFFICE A ON A SUNDRY  
FORM 3160-5 A REQUEST TO COMMINGLE MEASURE AND SALE GAS  
OFF LEASE.

When violation is corrected, sign this notice and return to above address.

Company Representative Title Engineering Technician Signature Karen Cotton Date 4-24-02

Company Comments

send sundry to BLM + OGD requesting surface  
commingling + off lease storage.

## WARNING

Incidents of Noncompliance correction and reporting time frames begin upon receipt of this Notice or 7 business days after the date it is mailed, whichever is earlier. Each violation must be corrected within the prescribed time from receipt of this Notice and reported to the Bureau of Land Management office at the address shown above. Please note that you already may have been assessed for noncompliance (see amount under "Assessment for Noncompliance"). If you do not comply as noted above under "Corrective Action To Be Completed By," you may incur an additional assessment under (43 CFR 3163.1) and may also incur Civil Penalties (43 CFR 3163.2). All self-certified corrections must be postmarked no later than the next business day after the prescribed time for correction.

Section 109(d)(1) of the Federal Oil and Gas Royalty Management Act of 1982, as implemented by the applicable provisions of the operating regulations at Title 43 CFR 3163.2(f)(1), provides that any person who "knowingly or willfully" prepares, maintains, or submits false, inaccurate, or misleading reports, notices, affidavits, records, data, or other written information required by this part shall be liable for a civil penalty of up to \$25,000 per violation for each day such violation continues, not to exceed a maximum of 20 days.

## REVIEW AND APPEAL RIGHTS

A person contesting a violation shall request a State Director review of the Incidents of Noncompliance. This request must be filed within 20 working days of receipt of the Incidents of Noncompliance with the appropriate State Director (see 43 CFR 3165.3). The State Director review decision may be appealed to the Interior Board of Lands Appeals, 4015 Wilson Blvd., Arlington, VA 22203 (see 43 CFR 3165.4). Contact the above listed Bureau of Land Management office for further information.

Signature of Bureau of Land Management Authorized Officer

Stephen J Caffey

Date

04/15/02

Time

10:00

## FOR OFFICE USE ONLY

Number	Date	Assessment	Penalty	Termination
--------	------	------------	---------	-------------

Type of Inspection: \_\_\_\_\_

ORIGINAL (RETURN TO ISSUING OFFICE)

**UNITED STATES  
DEPARTMENT OF THE INTERIOR  
BUREAU OF LAND MANAGEMENT**

**NOTICE OF INCIDENTS OF NONCOMPLIANCE**

☒ Certified Mail-Return  
Receipt Requested

☐ Hand Delivered, Received  
by: \_\_\_\_\_

Identification	
Lease	NMNM 95642
CA	
Unit	
PA	

Bureau of Land Management Office BUREAU OF LAND MANAGEMENT		Operator DEVON ENERGY PRODUCTION CO.	
Address 414 WEST TAYLOR HOBBS, N.M. 88240		Address 22 N. BROADWAY, SUITE 1500 OKLAHOMA CITY OK. 73102	
Telephone (505) 393-3612		Attention	
Site Name TOM CAT 15 FED.	Well or Facility Identification WELL #3	¼ ¼ Sec. NWSE 15	Township 23S
Inspector S. CAFFEY		Range 32E	Meridian NMPM

**THE FOLLOWING VIOLATION WAS FOUND BY BUREAU OF LAND MANAGEMENT INSPECTORS ON THE DATE AND AT THE SITE LISTED ABOVE.**

Date	Time (24-hour clock)	Violation	Gravity of Violation
04/12/02	14:00	43 CFR 3162.7-2	MINOR
Corrective Action To be Completed by	Date Corrected	Assessment for Noncompliance	Assessment Reference
30 DAYS FROM RECEIPT / /		\$	43 CFR 3163.1 ( )

Remarks: OIL PRODUCTION IS BEING STORED, MEASURED, AND SOLD OFF LEASE WITHOUT APPROVAL. SUBMIT TO THIS OFFICE ON A FORM 3160-5 A SUNDRY NOTICE, REQUEST TO STORE MEASURE AND SALE OIL PRODUCTION OFF LEASE. INCLUDE THE LOCATION AND LEASE NUMBER AND NAME OF FACILITY BEING USED TO STORE, MEASURE AND SALE PRODUCTION FROM WELL #3.

When violation is corrected, sign this notice and return to above address.

Company Representative Title Engineering Technician Signature Karen Cotton Date 4/24/02

Company Comments See Attached Sundry

**WARNING**

Incidents of Noncompliance correction and reporting time frames begin upon receipt of this Notice or 7 business days after the date it is mailed, whichever is earlier. Each violation must be corrected within the prescribed time from receipt of this Notice and reported to the Bureau of Land Management office at the address shown above. Please note that you already may have been assessed for noncompliance (see amount under "Assessment for Noncompliance"). If you do not comply as noted above under "Corrective Action To Be Completed By," you may incur an additional assessment under (43 CFR 3163.1) and may also incur Civil Penalties (43 CFR 3163.2). All self-certified corrections must be postmarked no later than the next business day after the prescribed time for correction.

Section 109(d)(1) of the Federal Oil and Gas Royalty Management Act of 1982, as implemented by the applicable provisions of the operating regulations at Title 43 CFR 3163.2(f)(1), provides that any person who "knowingly or willfully" prepares, maintains, or submits false, inaccurate, or misleading reports, notices, affidavits, records, data, or other written information required by this part shall be liable for a civil penalty of up to \$25,000 per violation for each day such violation continues, not to exceed a maximum of 20 days.

**REVIEW AND APPEAL RIGHTS**

A person contesting a violation shall request a State Director review of the Incidents of Noncompliance. This request must be filed within 20 working days of receipt of the Incidents of Noncompliance with the appropriate State Director (see 43 CFR 3165.3). The State Director review decision may be appealed to the Interior Board of Lands Appeals, 4015 Wilson Blvd., Arlington, VA 22203 (see 43 CFR 3165.4). Contact the above listed Bureau of Land Management office for further information.

Signature of Bureau of Land Management Authorized Officer <u>Stephen J Caffey</u>	Date 4/15/02	Time 00
--	-----------------	------------

**FOR OFFICE USE ONLY**

Number	Date	Assessment	Penalty	Termination
--------	------	------------	---------	-------------

Type of Inspection:



ENERGY CORPORATION

20 North Broadway, Suite 1500  
Oklahoma City, Oklahoma  
73102-8260

Telephone 405/228-7512  
FAX 405/552-4621

April 25, 2002

**Certified Mail No. Listed on attached**

Minerals Management Services  
Royalty Program  
Box 5820, T.A.  
Denver, CO 80217

RE: Surface Commingling  
Tomcat 15 Federal #2, Sec 15-T23S-R32E, Unit L,  
Tomcat 15 Federal #3, Sec 15-T23S-R32E, Unit D,  
Eddy County, New Mexico

Gentlemen:

Devon Energy Production Company, LP has applied for "Surface Commingling" approval for the referenced wells. The oil storage and measuring facility is located in UL, J, Section 15, T23S, R32E on lease No. NM 84728, Lea County, NM. All Production will be pumped out the tubing and will go through a flowline to a header at the battery. Wells will be tested by switching into the test treater, which will separate the oil, gas and water and allow the oil to be measured in a test tank, the gas measured w/an orifice meter, and the water by means of a meter.

The NMOCD Surface Commingling Approval process requires that we notify interest owners and submit Proof of Notice.


Please accept this certified letter as notification. If you have any questions, please contact James Blount at (405) 228-4301.

Sincerely, yours,

Karen Cottom  
Engineering Tech.  
Devon Energy Production Company, LP

/kc

cc: Oil Conservation Division - Hobbs, NM  
Bureau of Land Management - Carlsbad, NM





MINERALS MANAGEMENT SERVICES ROYALTY PROGRAM BOX 5820, T.A. DENVER, CO 80217	7001 0320 0004 0961 2131
STRATA PRODUCTION COMPANY P O BOX 1030 ROSWELL, NM 88202	7001 0320 0004 0961 2124
JAREED PARTNERS LTD A TEXAS LIMITED PARTNERSHIP C/O JAMES E GEITGEY 509 DELMAR ST #702 MIDLAND, TX 79703	7001 0320 0004 0961 5910
PENWELL EMPLOYEE ROYALTY POOL 600 N MARIENFELD, STE #900 MIDLAND, TX 79701	7001 0320 0004 0961 2117
JOHN L THOMA 1011 MESQUITE RIDGE GRAFORD, TX 76449	7001 0320 0004 0961 2100
PERMIAN BASIN INVESTMENT CORP 215 W 3 <sup>RD</sup> ROSWELL, NM 88201	7001 0320 0004 0961 2094
MITCHELL EXPLORATION, INC P O BOX 2415 MIDLAND, TX 79702-2415	7001 0320 0004 0961 2087
C MARK WHEELER 3001 NORTHTOWN PLACE MIDLAND, TX 79705	7001 0320 0004 0961 2070
PAUL R BARWIS 2201 SOUTHAMPTON LANE MIDLAND, TX 79705	7001 0320 0004 0961 2063
JAMES G MCCLELLAND 4 COUNTRY HILL RD ROSWELL, NM 88201-9750	7001 0320 0004 0961 2056
WORRALL INVESTMENT CO 215 W THIRD ROSWELL, NM 88201	7001 0320 0004 0961 2049
ANN J MURPHY P O BOX 2648 ROSWELL, NM 88202-2648	7001 0320 0004 0961 2032
MURPHY IRREVOCABLE TRUST P O BOX 2164 ROSWELL, NM 88202-2164	7001 0320 0004 0961 2025
PERMIAN HUNTER CORPORATION 215 WEST 100 SOUTH SALT LAKE CITY, UT 84101	7001 0320 0004 0961 2018
RANKIN INVESTMENT CORP 608 POTOMAC PLACE SOUTHLAKE, TX 76042	7001 0320 0004 0961 2001



WADE CARRIGAN BOX 1908 GILBERT, AZ 85299	7001 0320 0004 0961 1998
ROBERT W. EATON 3100 LA MANCHA D. NW ALBUQUERQUE, NM 87104	7001 0320 0004 0961 1981
HUTCHINGS OIL COMPANY C/O STRATTON & CAVIN, P.A. P O BOX 1216 ALBUQUERQUE, NM 87103-1216	7001 0320 0004 0961 1974
INNOVENTIONS, INC 100 N PENN ROSWELL, NM 88203	7001 0320 0004 0961 1967
MARK B MURPHY P O BOX 2484 ROSWELL, NM 88202-2484	7001 0320 0004 0961 1950
TERRY S KRAMER 5108 IRVING BLVD NW ALBUQUERQUE, NM 87104	7001 0320 0004 0961 1943
SHAWN P & FRANCES A HANNIFIN AS JOINT TENANTS WILL FULL RIGHTS OF SURVIVORSHIP P O BOX 8687 DENVER, CO 80201-8687	7001 0320 0004 0961 1936
CMT/MAP 1998 A TX NOMINEE PSH P O BOX 268984 OKLAHOMA CITY, OK 73126-89984	7001 0320 0004 0961 1929
LYLE B. & BARRY BOXELL GALLIVAN AS JOINT TENANTS WILL FULL RIGHTS OF SURVIVORSHIP 8470 W 4 <sup>TH</sup> AVENUE LAKEWOOD, CO 80226	7001 0320 0004 0961 1912
ALAN R HANNIFIN P O BOX 8874 DENVER, CO 80201-8874	7001 0320 0004 0961 1905
JOSEPH K & MADGE B MORGAN AS JOINT TENANTS WILL FULL RIGHTS OF SURVIVORSHIP 518 - 17 <sup>TH</sup> STREET #545 DENVER, CO 80202	7001 0320 0004 0961 1899
DONALD C. & ANETTE O. WAMBAUGH AS JOINT TENANTS WILL FULL RIGHTS OF SURVIVORSHIP P O BOX 4611 MIDLAND, TX 79704-4611	7001 0320 0004 0961 1882

RECEIVED  
JAN 10 1998  
FBI - ALBUQUERQUE