

DISTRICT I
P.O. Box 1980, Hobbs, NM 88240

DISTRICT II
P.O. Drawer DD, Artesia, NM 88210

DISTRICT III
1000 Rio Brazos Rd., Artec, NM 87410

State of New Mexico
Energy, Minerals and Natural Resources Department

Form C-102
Revised February 10, 1994
Instruction on back
Submit to Appropriate District Office
State Lease - 4 Copies
Fee Lease - 3 Copies

OIL CONSERVATION DIVISION

P.O. Box 2088
Santa Fe, New Mexico 87504-2088

☐ AMENDED REPORT

WELL LOCATION AND ACREAGE DEDICATION PLAT

| | | |
|---------------------------|--|--------------------------------------|
| API Number 30025 33911 | Pool Code 96916 | Pool Name Diamondtail Delaware SW |
| Property Code 24224 | Property Name TOMCAT FEDERAL "21" | Well Number 3 |
| OGRID No. 166111 | Operator Name Concho Resources Inc. | Elevation 3674' |

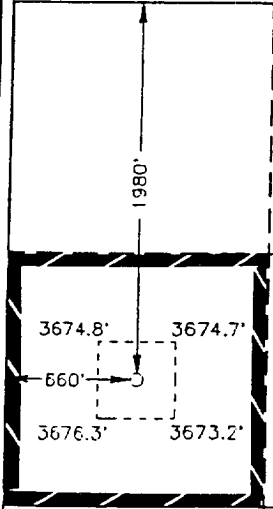


Surface Location

| | | | | | | | | | |
|--------------------|---------------|------------------|---------------|---------|-----------------------|---------------------------|----------------------|------------------------|---------------|
| UL or lot No. E | Section 21 | Township 23 S | Range 32 E | Lot Idn | Feet from the 1980 | North/South line NORTH | Feet from the 660 | East/West line WEST | County LEA |
|--------------------|---------------|------------------|---------------|---------|-----------------------|---------------------------|----------------------|------------------------|---------------|

Bottom Hole Location If Different From Surface

| | | | | | | | | | |
|-----------------------|-----------------|--------------------|-----------|---------|---------------|------------------|---------------|----------------|--------|
| UL or lot No. | Section | Township | Range | Lot Idn | Feet from the | North/South line | Feet from the | East/West line | County |
| Dedicated Acres 40 | Joint or Infill | Consolidation Code | Order No. | | | | | | |

NO ALLOWABLE WILL BE ASSIGNED TO THIS COMPLETION UNTIL ALL INTERESTS HAVE BEEN CONSOLIDATED
OR A NON-STANDARD UNIT HAS BEEN APPROVED BY THE DIVISION

| | | | | | |
|---|--|--|--|---|--|
|  | | | | <p>OPERATOR CERTIFICATION</p> <p>I hereby certify that the information contained herein is true and complete to the best of my knowledge and belief.</p> <p> Signature Joe T. Janica Printed Name Agent Title 03/14/97 Date</p> | |
| | | | | <p>SURVEYOR CERTIFICATION</p> <p>I hereby certify that the well location shown on this plat was plotted from field notes of actual surveys made by me or under my supervision, and that the same is true and correct to the best of my belief.</p> <p>March 6, 1997 Date Surveyed Signature & Seal of Professional Surveyor  W.O. 714E Certificate No.</p> | |