

DISTRICT I
P.O. Box 1980, Hobbs, NM 88240

DISTRICT II
P.O. Drawer DD, Alamosa, NM 88210

DISTRICT III
1000 Rio Brazos Rd., Aztec, NM 87410

OIL CONSERVATION DIVISION

2040 Pacheco St.
Santa Fe, NM 87505

WELL API NO.
30-025-34043

5. Indicate Type of Lease
STATE ☐ FEE ☒

6. State Oil & Gas Lease No.

SUNDRY NOTICES AND REPORTS ON WELLS (DO NOT USE THIS FORM FOR PROPOSALS TO DRILL OR TO DEEPEN OR PLUG BACK TO A DIFFERENT RESERVOIR. USE "APPLICATION FOR PERMIT" (FORM C-101) FOR SUCH PROPOSALS.)		7. Lease Name or Unit Agreement Name Republic	
1. Type of Well: OIL WELL <input type="checkbox"/> GAS WELL <input type="checkbox"/> OTHER <input checked="" type="checkbox"/> Drilling Well		8. Well No. 1	
2. Name of Operator THE HOME-STAKE ROYALTY CORPORATION		9. Pool name or Wildcat Brunson (Fusselman)	
3. Address of Operator 15 E. 5th Street, Suite 2800, Tulsa, OK 74103-4311			
4. Well Location Unit Letter <u>G</u> : <u>1650</u> Feet From The <u>North</u> Line and <u>1650</u> Feet From The <u>East</u> Line Section <u>5</u> Township <u>22S</u> Range <u>37E</u> NMPM <u>1</u> <u>ea</u> County <u></u>			
10. Elevation (Show whether DF, RKB, RT, GR, etc.) 3452' KB			

11. Check Appropriate Box to Indicate Nature of Notice, Report, or Other Data

NOTICE OF INTENTION TO:		SUBSEQUENT REPORT OF:	
PERFORM REMEDIAL WORK <input type="checkbox"/>	PLUG AND ABANDON <input type="checkbox"/>	REMEDIAL WORK <input type="checkbox"/>	ALTERING CASING <input type="checkbox"/>
TEMPORARILY ABANDON <input type="checkbox"/>	CHANGE PLANS <input type="checkbox"/>	COMMENCE DRILLING OPNS. <input type="checkbox"/>	PLUG AND ABANDONMENT <input type="checkbox"/>
PULL OR ALTER CASING <input type="checkbox"/>		CASING TEST AND CEMENT JOB <input type="checkbox"/>	
OTHER: _____ <input type="checkbox"/>		OTHER: PLUG BACK AND CHANGE OPERATOR <input checked="" type="checkbox"/>	

12. Describe Proposed or Completed Operations (Clearly state all pertinent details, and give pertinent dates, including estimated date of starting any proposed work) SEE RULE 1103.

A 7 7/8" hole was drilled to a total depth of 7,610'. The well was logged and found to be non-productive in the Fusselman formation. Cement plugs were set at 7,610' (35 sx), 6,600' (35 sx), 5,100' (35 sx), 4,250' (35 sx) and 3,170' (35 sx) as per O.C.D. District I specifications and operations of the well were turned to Zia Energy, Inc to set casing and complete in a shallow interval.

I hereby certify that the information above is true and complete to the best of my knowledge and belief.

SIGNATURE Howard E. Gray TITLE Vice-President of Operations DATE 12-8-97
 TYPE OR PRINT NAME Howard E. Gray (918) 583-0178 TELEPHONE NO. _____

(This space for State Use)

ORIGINAL SIGNED BY
GARY WINK
FIELD REP. II

APPROVED BY _____ FIELD REP. II _____ TITLE _____ DATE _____

CONDITIONS OF APPROVAL, IF ANY:

JAN 02 1998

Deviation surveys taken on Home-Stake Royalty Corporation's Republic 1-~~7~~
well in Lea County, New Mexico: Unit G 1650/N 9 1650/E

5-22s-37e

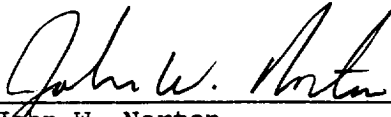
30-025-34043

Depth	Degree
70	.75
203	1.00
400	.50
844	.50
1244	.25
1736	1.25
2135	2.75
2226	2.00
2355	1.50
2432	1.75
2507	1.25
2601	1.25
2998	.25
3186	.75
3661	.25
4150	.50
4649	.25
5032	.25
5525	.25
6024	.25
6055	.25
6595	.50
7041	1.00
7471	.75
7468	.75
7566	1.50


I hereby certify that I have personal knowledge of the facts placed on this sheet and that such information given above is true and complete.



Norton Drilling Company

Before me, the undersigned authority, on this day personally appeared John W. Norton, known to me to be the person whose name is subscribed hereto, who, after being duly sworn, on oath states that he is the drilling contractor of the well identified in this instrument and that such well was not intentionally deviated from the vertical whatsoever.


John W. Norton

SWORN AND SUBSCRIBED TO before me this 10th day of December 1997.




Notary Public in and for
Lubbock County, Texas.