

## DISTRICT I

P.O. Box 1880, Hobbs, NM 78341-1080

## DISTRICT II

P.O. Drawer DD, Artesia, NM 88211-0719

## DISTRICT III

1000 Rio Brazos Rd., Aztec, NM 87410

## DISTRICT IV

P.O. BOX 2088, SANTA FE, N.M. 87504-2088

## State of New Mexico

Energy, Minerals and Natural Resources Department

Form C-102

Revised February 10, 1994

Submit to Appropriate District Office

State Lease - 4 Copies

Fee Lease - 3 Copies

## OIL CONSERVATION DIVISION

P.O. Box 2088

Santa Fe, New Mexico 87504-2088

☐ AMENDED REPORT

## WELL LOCATION AND ACREAGE DEDICATION PLAT

API Number 30025-34577	Pool Code 70360	Antelope Ridge ATOKA	Pool Name
Property Code 24294	Property Name CABALLO 9	State	Well Number 1
OGRID No. 166111	Operator Name Concho Resources Inc.		Elevation 3419

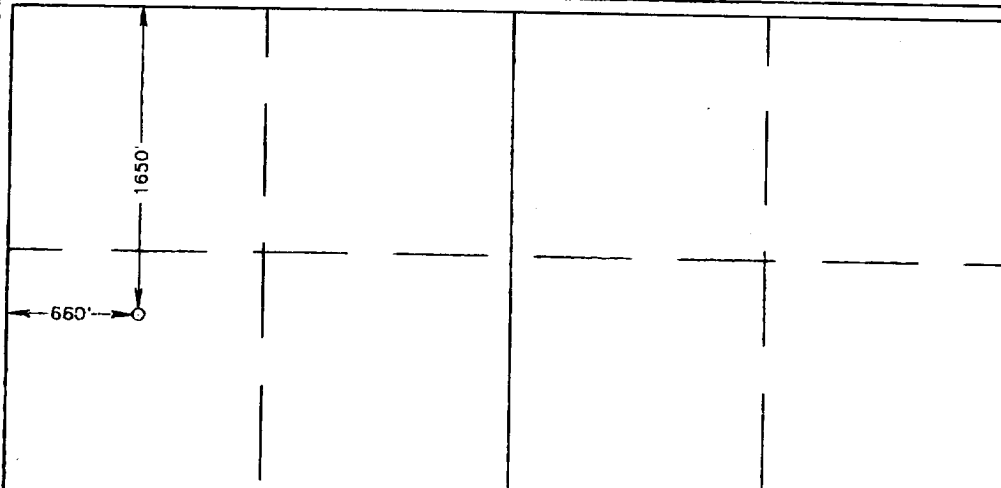
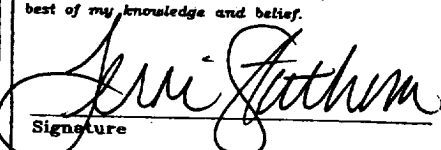

## Surface Location

UL or lot No. E	Section 9	Township 23 S	Range 34 E	Lot Idn	Feet from the 1650	North/South line NORTH	Feet from the 660	East/West line WEST	County LEA
--------------------	--------------	------------------	---------------	---------	-----------------------	---------------------------	----------------------	------------------------	---------------

## Bottom Hole Location If Different From Surface

UL or lot No. E	Section 9	Township 23 S	Range 34 E	Lot Idn	Feet from the 1531	North/South line N	Feet from the 894	East/West line W	County
Dedicated Acres 320	Joint or Infill	Consolidation Code	Order No.						

NO ALLOWABLE WILL BE ASSIGNED TO THIS COMPLETION UNTIL ALL INTERESTS HAVE BEEN CONSOLIDATED  
OR A NON-STANDARD UNIT HAS BEEN APPROVED BY THE DIVISION

	<b>OPERATOR CERTIFICATION</b> <i>I hereby certify the the information contained herein is true and complete to the best of my knowledge and belief.</i>  Signature Terri Stathem Printed Name Production Analyst Title 3/19/99 Date	
	<b>SURVEYOR CERTIFICATION</b> <i>I hereby certify that the well location shown on this plat was plotted from field notes of actual surveys made by me or under my supervision and that the same is true and correct to the best of my belief.</i> JANUARY 21, 1999 Date Surveyed  Signature Professional Surveyor NEW MEXICO 99-11-0064 State No. RONALD EIDSON 3239 CARLOS EIDSON 12641 McDONALD 12185	