

DISTRICT I
P.O. Box 1980, Hobbs, NM 88241-1980

DISTRICT II
P.O. Drawer DD, Artesia, NM 88211-0719

DISTRICT III
1000 Rio Brazos Ed., Artesia, NM 87410

DISTRICT IV
P.O. Box 2088, SANTA FE, N.M. 87504-2088

State of New Mexico
Energy, Minerals and Natural Resources Department

Form C-102
Revised February 10, 1994
Submit to Appropriate District Office
State Lease - 4 Copies
Federal Lease - 3 Copies

CONFIDENTIAL

OIL CONSERVATION DIVISION
P.O. Box 2088
Santa Fe, New Mexico 87504-2088

☐ AMENDED REPORT

WELL LOCATION AND ACREAGE DEDICATION PLAT

API Number 30025-34810	Pool Code 96916	Pool Name Diamondtail Delaware SW
Property Code 24223	Property Name TOMCAT 16 STATE	Well Number 4
OGED No. 166111	Operator Name CONCHO RESOURCES, INC.	Elevation 3654

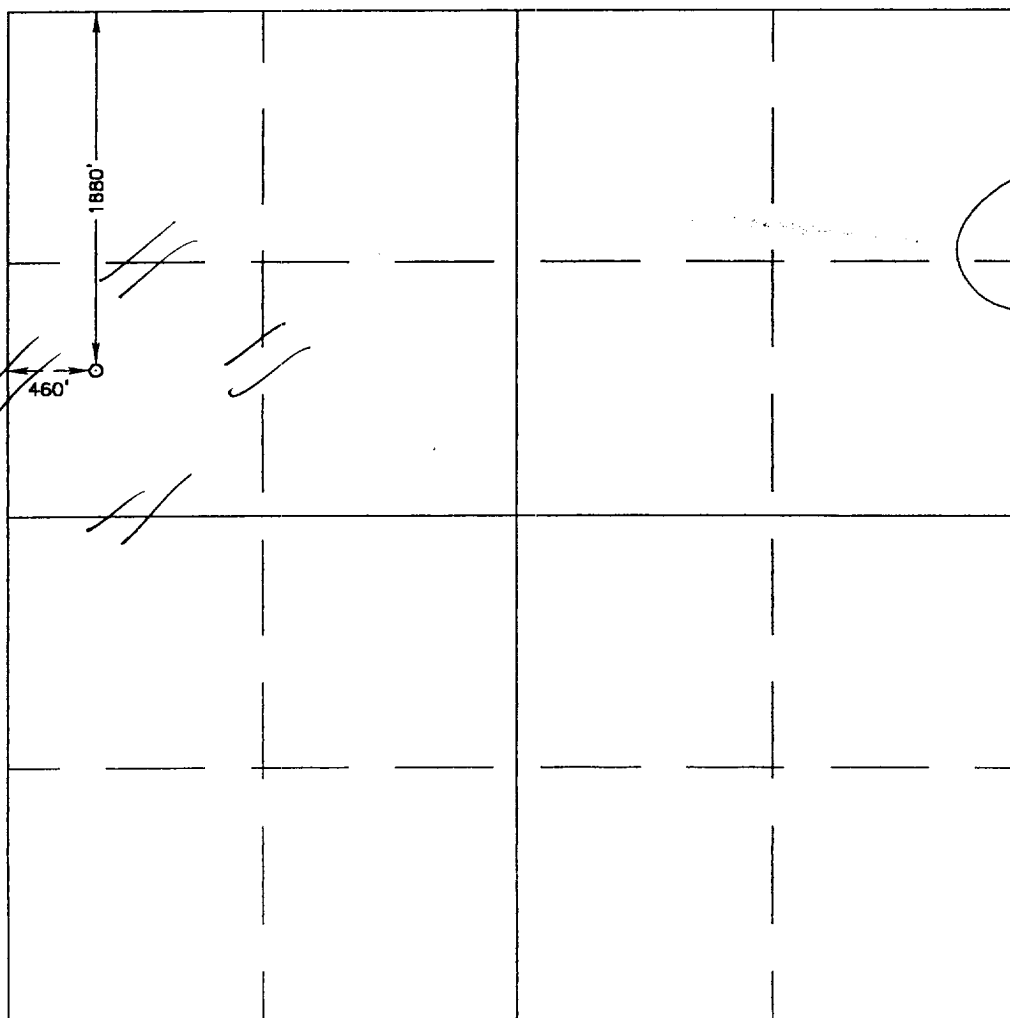
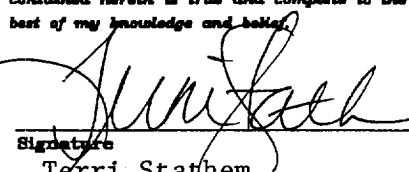
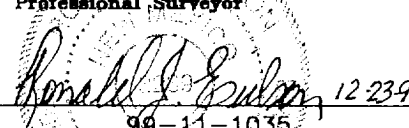
Surface Location

UL or lot No. E	Section 16	Township 23 S	Range 32E	Lot Idn	Feet from the 1880	North/South line NORTH	Feet from the 460	East/West line WEST	County LEA
--------------------	---------------	------------------	--------------	---------	-----------------------	---------------------------	----------------------	------------------------	---------------

Bottom Hole Location If Different From Surface

UL or lot No.	Section	Township	Range	Lot Idn	Feet from the	North/South line	Feet from the	East/West line	County
Dedicated Acres 40	Joint or Infill	Consolidation Code	Order No.						

NO ALLOWABLE WILL BE ASSIGNED TO THIS COMPLETION UNTIL ALL INTERESTS HAVE BEEN CONSOLIDATED
OR A NON-STANDARD UNIT HAS BEEN APPROVED BY THE DIVISION

	OPERATOR CERTIFICATION <i>I hereby certify the the information contained herein is true and complete to the best of my knowledge and belief.</i>  Signature Terri Stathem Printed Name Production Analyst Title 12/5/00 Date
	SURVEYOR CERTIFICATION <i>I hereby certify that the well location shown on this plat was plotted from field notes of actual surveys made by me or under my supervision and that the same is true and correct to the best of my belief.</i> DECEMBER 6, 1999 Date Surveyed Signature & Seal of Professional Surveyor  98-11-1035
	LMP Certificate No. RONALD J. KIDSON 3239 GARY KIDSON 12841 MACON McDONALD 12185