

District I
PO Box 1980, Hobbs, NM 88241-1980

District II
811 South First, Artesia, NM 88210

District III
1000 Rio Brazos Rd., Aztec, NM 87410

District IV
2040 South Pacheco, Santa Fe, NM 87505

State of New Mexico
Energy, Minerals & Natural Resources Department

OIL CONSERVATION DIVISION
2040 South Pacheco
Santa Fe, NM 87505

Form C-104
Revised October 18, 1994

Instructions on back
Submit to Appropriate District Office
5 Copies

☒ AMENDED REPORT

I. REQUEST FOR ALLOWABLE AND AUTHORIZATION TO TRANSPORT

¹ Operator name and Address CONCHO RESOURCES INC. 110 W. LOUISIANA STE 410 MIDLAND, TX 79701		² OGRID Number 166111
		³ Reason for Filing Code NW
⁴ API Number 30 - 0 25-34812	⁵ Pool Name DIAMONDTAIL DELAWARE SW	⁶ Pool Code 96916
⁷ Property Code 24855	⁸ Property Name TOMCAT '17' FEDERAL	⁹ Well Number 4

II. ¹⁰ Surface Location

UI or lot no. J	Section 17	Township 23S	Range 32E	Lot Idn	Feet from the 2080	North/South Line SOUTH	Feet from the 2080	East/West line EAST	County LEA
--------------------	---------------	-----------------	--------------	---------	-----------------------	---------------------------	-----------------------	------------------------	---------------

¹¹ Bottom Hole Location

UI or lot no.	Section	Township	Range	Lot Idn	Feet from the	North/South Line	Feet from the	East/West line	County
¹² Lse Code F	¹³ Producing Method Code PUMPING		¹⁴ Gas Connection Date 03/12/00		¹⁵ C-129 Permit Number		¹⁶ C-129 Effective Date		¹⁷ C-129 Expiration Date

III. Oil and Gas Transporters

¹⁸ Transporter OGRID	¹⁹ Transporter Name and Address	²⁰ POD	²¹ O/G	²² POD ULSTR Location and Description
07440	EOTT TRUCK HOUSTON TX	2824256	O	
009171	GPM GAS MIDLAND TX	2824499	G	

IV. Produced Water





²³ POD 2424500	²⁴ POD ULSTR Location and Description
------------------------------	--

V. Well Completion Data

²⁵ Spud Date 02/10/00	²⁶ Ready Date 03/10/00	²⁷ TD 8876	²⁸ PBDT 6400	²⁹ Perforations 8444-60	³⁰ DHC, DC, MC
³¹ Hole Size 17-1/2	³² Casing & Tubing Size 13-3/8	³³ Depth Set 670		³⁴ Sacks Cement 650 C	
11	8-5/8	4746		1300 C	
7-7/8	5-1/2	8868		835 H	

VI. Well Test Data

³⁵ Date New Oil 03/12/00	³⁶ Gas Delivery Date 03/12/00	³⁷ Test Date 03/20/00	³⁸ Test Length 24	³⁹ Tbg. Pressure	⁴⁰ Csg. Pressure 30
⁴¹ Choke Size	⁴² Oil 27	⁴³ Water 96	⁴⁴ Gas 27	⁴⁵ AOF	⁴⁶ Test Method PUMPING

⁴⁷ I hereby certify that the rules of the Oil Conservation Division have been complied with and that the information given above is true and complete to the best of my knowledge and belief.		OIL CONSERVATION DIVISION	
Signature: 		Approved by: 	
Printed name: TERRI STATHEM		Title: 	
Title: PRODUCTION ANALYST		Approval Date: 	
Date: 03/23/00	Phone: 915-683-7443		

⁴⁸ If this is a change of operator fill in the OGRID number and name of the previous operator

Previous Operator Signature	Printed Name	Title	Date
-----------------------------	--------------	-------	------