

District I  
1625 N. French Dr., Hobbs, NM 88240  
District II  
811 South First, Artesia, NM 88210  
District III  
1000 Rio Brazos Rd., Aztec, NM 87410  
District IV  
2040 South Pacheco, Santa Fe, NM 87505

State of New Mexico  
Energy, Minerals & Natural Resources  
OIL CONSERVATION DIVISION  
2040 South Pacheco  
Santa Fe. NM 87505

Form C-104  
Revised March 25, 1999  
Submit to Appropriate District Office  
5 Copies

CONFIDENTIAL

☐ AMENDED REPORT

I. REQUEST FOR ALLOWABLE AND AUTHORIZATION TO TRANSPORT

<sup>1</sup> Operator name and Address CONCHO RESOURCES INC. 110 W. LOUISIANA STE 410 MIDLAND, TX 79701		<sup>2</sup> OGRID Number 166111
		<sup>3</sup> Reason for Filing Code NW
<sup>4</sup> API Number 30 - 025-34923	<sup>5</sup> Pool Name Diamondtail Delaware SW	<sup>6</sup> Pool Code 96916
<sup>7</sup> Property Code 24223	<sup>8</sup> Property Name TOMCAT '16' STATE	<sup>9</sup> Well Number 7

II. <sup>10</sup> Surface Location

UL or lot no.	Section	Township	Range	Lot Idn	Feet from the	North/South Line	Feet from the	East/West line	County
K	16	23S	32E		1980	SOUTH	1980	WEST	LEA

<sup>11</sup> Bottom Hole Location

UL or lot no.	Section	Township	Range	Lot Idn	Feet from the	North/South line	Feet from the	East/West line	County
K	16	23S	32E		1980	SOUTH	1980	WEST	LEA
<sup>12</sup> Lse Code F	<sup>13</sup> Producing Method Code PUMPING	<sup>14</sup> Gas Connection Date 06-16-00	<sup>15</sup> C-129 Permit Number	<sup>16</sup> C-129 Effective Date	<sup>17</sup> C-129 Expiration Date				

III. Oil and Gas Transporters

<sup>18</sup> Transporter OGRID	<sup>19</sup> Transporter Name and Address	<sup>20</sup> POD	<sup>21</sup> O/G	<sup>22</sup> POD ULSTR Location and Description
07440	EOTT TRUCK P O BOX 4666 HOUSTON TX	2823350	O	
009171	GPM Gas Midland, Tx	2818764	G	

IV. Produced Water

<sup>23</sup> POD 2825747	<sup>24</sup> POD ULSTR Location and Description
------------------------------	--


V. Well Completion Data

<sup>25</sup> Spud Date 5/13/00	<sup>26</sup> Ready Date 7/17/00	<sup>27</sup> TD 8927	<sup>28</sup> PBTD 8840	<sup>29</sup> Perforations 8493-8514	<sup>30</sup> DHC, MC
<sup>31</sup> Hole Size 17-1/2	<sup>32</sup> Casing & Tubing Size 13-3/8, 48#	<sup>33</sup> Depth Set 642	<sup>34</sup> Sacks Cement 650 C		
11	8-5/8, 32#	4884	1180 C		
7-7/8	5-1/2, 17#	8927	1100 H, TOC @ 4750'		



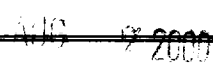
VI. Well Test Data

<sup>35</sup> Date New Oil 6/16/00	<sup>36</sup> Gas Delivery Date 6/16/00	<sup>37</sup> Test Date 7/23/00	<sup>38</sup> Test Length 24	<sup>39</sup> Tbg. Pressure	<sup>40</sup> Csg. Pressure 50
<sup>41</sup> Choke Size	<sup>42</sup> Oil 62	<sup>43</sup> Water 171	<sup>44</sup> Gas 45	<sup>45</sup> AOF	<sup>46</sup> Test Method pumping

<sup>47</sup> I hereby certify that the rules of the Oil Conservation Division have been complied with and that the information given above is true and complete to the best of my knowledge and belief.

Signature:   
Printed name: FERRI STATHEM  
Title: PRODUCTION ANALYST  
Date: 8-2-00  
Phone: 915-683-7443

OIL CONSERVATION DIVISION

Approved by:   
Title:   
Approval Date: 

<sup>48</sup> If this is a change of operator fill in the OGRID number and name of the previous operator

Previous Operator Signature	Printed Name	Title	Date
-----------------------------	--------------	-------	------

