

DISTRICT I
P.O. Box 1880, Hobbs, NM 88241-1880

DISTRICT II
P.O. Drawer DD, Artesia, NM 88211-0719

DISTRICT III
1000 Rio Brasos Rd., Aztec, NM 87410

DISTRICT IV
P.O. BOX 2068, SANTA FE, N.M. 87504-2085

State of New Mexico
Energy, Minerals and Natural Resources Department

Form C-102
Revised February 10, 1994
Submit to Appropriate District Office
State Lease - 4 Copies
Fee Lease - 3 Copies

OIL CONSERVATION DIVISION

P.O. Box 2088
Santa Fe, New Mexico 87504-2088

☐ AMENDED REPORT

WELL LOCATION AND ACREAGE DEDICATION PLAT

API Number 30-025-35033	Pool Code 70360 71920 ✓	Pool Name Antelope Ridge (Atoka) N. Bell Lake (Morrow) ✓
Property Code 25899	Property Name PALOMA BLANCO 17 FEDERAL	Well Number 1
OGRID No. 20305	Operator Name SANTA FE SNYDER CORPORATION	Elevation 3469

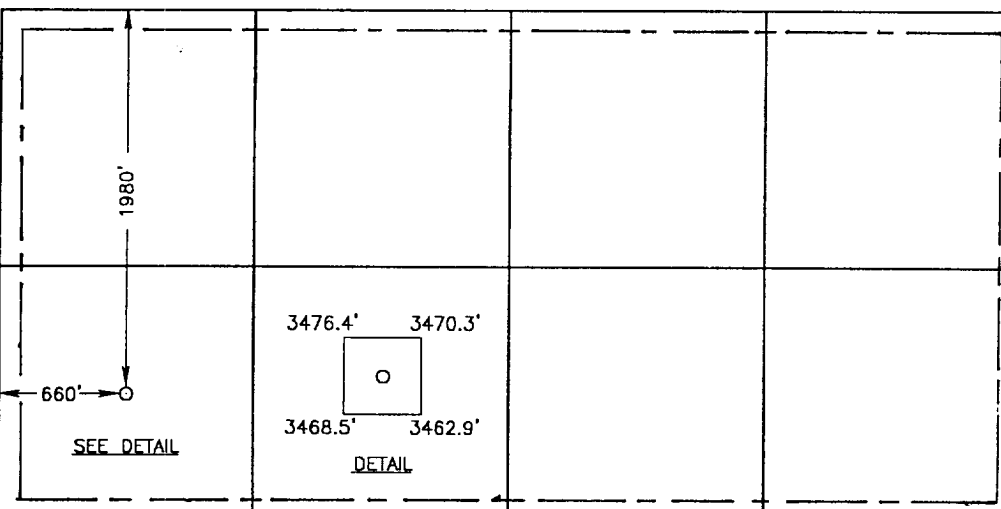


Surface Location

UL or lot No. E	Section 17	Township 23 S	Range 34 E	Lot Idn	Feet from the 1980	North/South line NORTH	Feet from the 660	East/West line WEST	County LEA
--------------------	---------------	------------------	---------------	---------	-----------------------	---------------------------	----------------------	------------------------	---------------

Bottom Hole Location If Different From Surface

UL or lot No.	Section	Township	Range	Lot Idn	Feet from the	North/South line	Feet from the	East/West line	County
Dedicated Acres 320	Joint or Infill	Consolidation Code	Order No.						

NO ALLOWABLE WILL BE ASSIGNED TO THIS COMPLETION UNTIL ALL INTERESTS HAVE BEEN CONSOLIDATED
OR A NON-STANDARD UNIT HAS BEEN APPROVED BY THE DIVISION

	OPERATOR CERTIFICATION I hereby certify the the information contained herein is true and complete to the best of my knowledge and belief.  Signature James P. "Phil" Stinson Printed Name Agent for Santa Fe Snyder Title 3-27-00 Date	
	SURVEYOR CERTIFICATION I hereby certify that the well location shown on this plat was plotted from field notes of actual surveys made by me or under my supervision and that the same is true and correct to the best of my belief. MARCH 25, 2000 Date Surveyed Signature & Seal of Professional Surveyor  Ronald J. Edson Professional Surveyor 00-11-0405 Certificate No. RONALD J. EDSON 3239 GARY EIDSON 12641 MASON W. EDSON 12185	