

LOCATION AND ACREAGE DEDICATION PLAT

Form 14-4

SE 1/4

Distances must be from the outer boundaries of the section

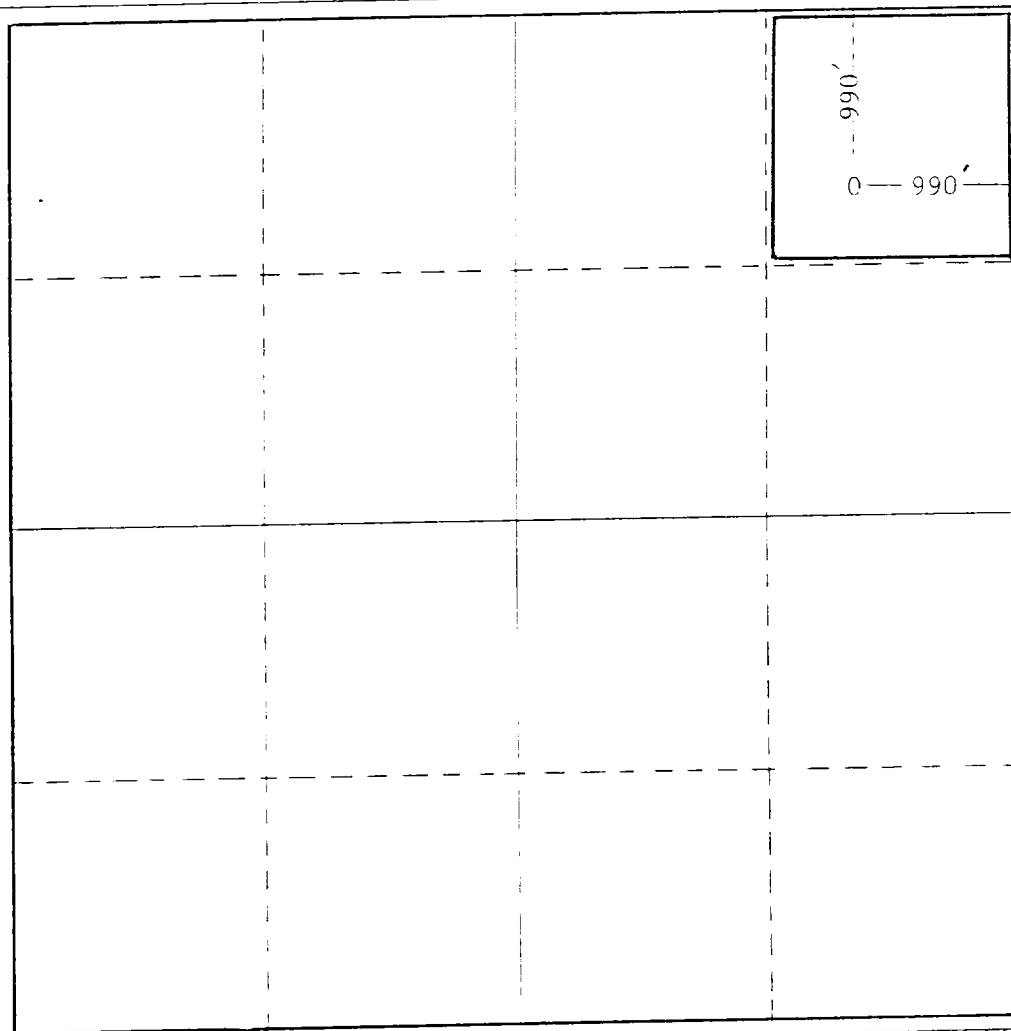
Lessee El Paso Natural Gas Company			Lease Whitten		
Section A	Township 33	Range 23S	County 36E	State Lea	
Actual Surface Location of Well:					
Feet from the 990	North	Feet from the 990	East	Feet from the 40	
Section 3,418	Township Yates	Range Jalmar	County 40		

1. Outline the acreage dedicated to the subject well by colored pencil or hatchure marks on the plat below.
2. If more than one lease is dedicated to the well, outline each and identify the ownership thereof (both as to working interest and royalty).
3. If more than one lease of different ownership is dedicated to the well, have the interests of all owners been consolidated by communitization, unitization, force-pooling, etc?

☐ Yes ☐ No If answer is "yes," type of consolidation _____

If answer is "no," list the owners and tract descriptions which have actually been consolidated. (Use reverse side of this form if necessary.) _____

No allowable will be assigned to the well until all interests have been consolidated (by communitization, unitization, force-pooling, or otherwise) or until a non-standard unit, eliminating such interests, has been approved by the Commission.



CERTIFICATION

I hereby certify that the information contained herein is true and complete to the best of my knowledge and belief.

John S. Delk

Name
John S. Delk

Position

Supervisor Production Svc.

Company

El Paso Natural Gas Company

Date

March 18, 1982

I hereby certify that the well location shown on this plat was plotted from field notes of actual surveys made by me or under my supervision, and that the same is true and correct to the best of my knowledge and belief.

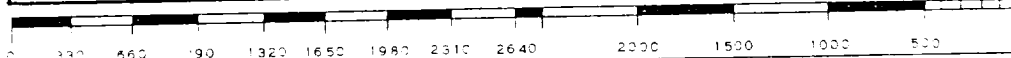
Date Surveyed

8/28/58

Registered Professional Engineer
and/or Land Surveyor

Rex C. Cabanis

Certificate No.



NEW MEXICO OIL CONSERVATION COMMISSION
Well Location and Acreage Dedication Plat

Section A.

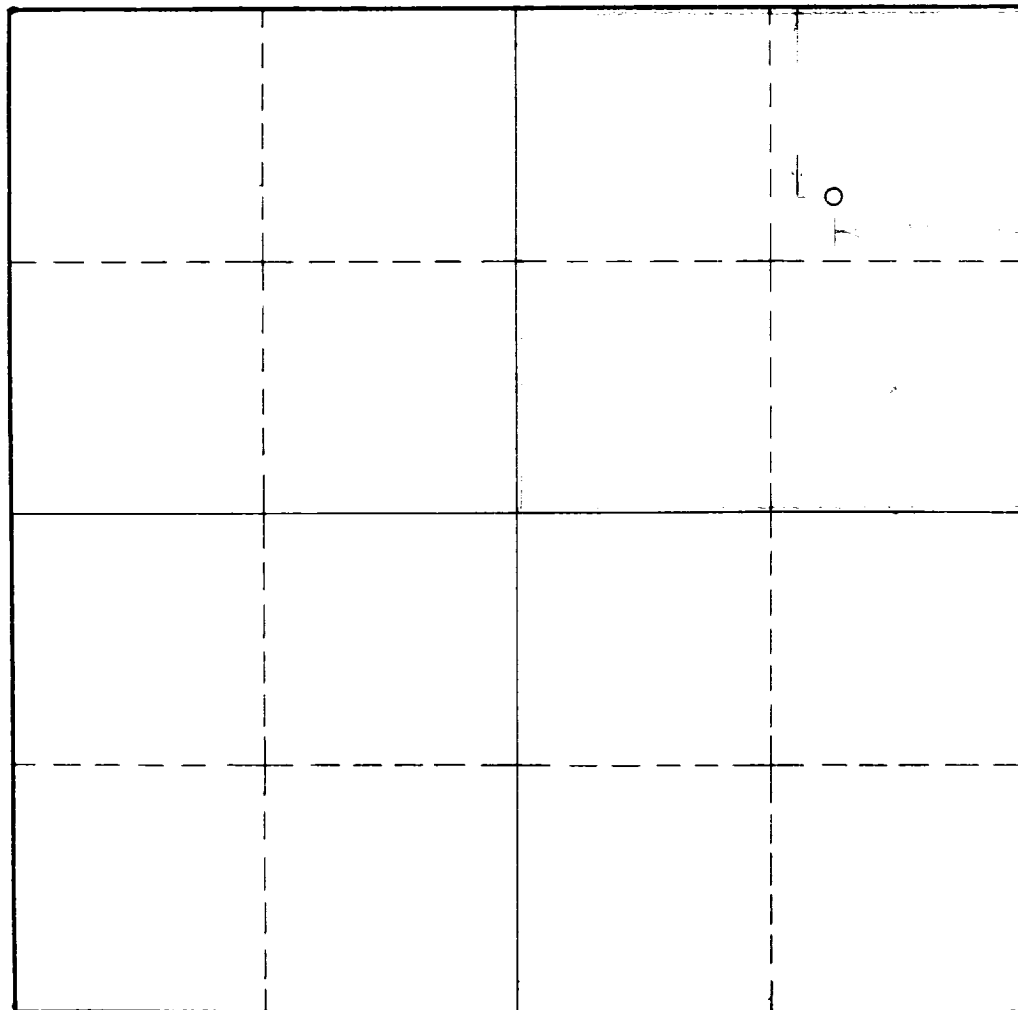
Date August 28, 1958

Operator Shell Oil Company Lease Whitten
Well No. 2 Unit Letter A Section 33 Township -23-S Range -36-E NMPM
Located 990 Feet From north Line, 990 Feet From east Line
County Lea G. L. Elevation 3418 Dedicated Acreage 160 Acres
Name of Producing Formation Yates Pool Jalmat (Gas)

1. Is the Operator the only owner* in the dedicated acreage outlined on the plat below?
Yes _____ No x.
2. If the answer to question one is "no," have the interests of all the owners been consolidated by communitization agreement or otherwise? Yes _____ No _____. If answer is "yes," Type of Consolidation *
3. If the answer to question two is "no," list all the owners and their respective interests below:
*Negotiations are in progress between Shell Oil Company and El Paso Natural Gas Company for sale of well owner

Land Description

Section B



This is to certify that the information in Section A above is true and complete to the best of my knowledge and belief.

Shell Oil Company
(Operator)
Original Signed By
Rex C. Cabaniss Rex C. Cabaniss
(Representative)
Box 345, Roswell, New Mexico
Address

This is to certify that the well location shown on the plat in Section B was plotted from field notes of actual surveys made by me or under my supervision and that the same is true and correct to the best of my knowledge and belief.
Date Surveyed _____

Registered Professional
Engineer and/or Land Surveyor.

Certificate No. _____

INSTRUCTIONS FOR COMPLETION:

1. Operator shall furnish and certify to the information called for in Section A.
2. Operator shall outline the dedicated acreage for both oil and gas wells on the plat in Section B.
3. A registered professional engineer or land surveyor registered in the State of New Mexico or approved by the Commission shall show on the plat the location of the well and certify this information in the space provided.
4. All distances shown on the plat must be from the outer boundaries of Section.
5. If additional space is needed for listing owners and their respective interests as required in question 3, Section A, please use space below

* "Owner" means the person who has the right to drill into and to produce from any pool and to appropriate the production either for himself or for himself and another. (65-3-29 (e) NMSA 1953 Comp.)