

NEW MEXICO OIL CONSERVATION COMMISSION  
WELL LOCATION AND ACREAGE DEDICATION PLAT

Form C-102  
Supersedes C-128  
Effective 1-1-65


All distances must be from the outer boundaries of the Section.

Operator <i>Continental Oil Co.</i>		Lease <i>Stevens A-34</i>		Well No. <i>2</i>
Unit Letter <i>G</i>	Section <i>34</i>	Township <i>23-S</i>	Range <i>36-E</i>	County <i>Lea</i>
Actual Footage Location of Well: <i>1650'</i> feet from the <i>NORTH</i> line and <i>1650</i> feet from the <i>East</i> line				
Ground Level Elev. <i>3405</i>	Producing Formation <i>Yates &amp; Lee Rivers</i>	Pool <i>Galmat Lhs</i>	Dedicated Acreage <i>280</i> Acres	

- Outline the acreage dedicated to the subject well by colored pencil or hachure marks on the plat below.
- If more than one lease is dedicated to the well, outline each and identify the ownership thereof (both as to working interest and royalty).
- If more than one lease of different ownership is dedicated to the well, have the interests of all owners been consolidated by communitization, unitization, force-pooling, etc?  
☐ Yes ☐ No If answer is "yes," type of consolidation \_\_\_\_\_

If answer is "no," list the owners and tract descriptions which have actually been consolidated. (Use reverse side of this form if necessary.) \_\_\_\_\_

No allowable will be assigned to the well until all interests have been consolidated (by communitization, unitization, forced-pooling, or otherwise) or until a non-standard unit, eliminating such interests, has been approved by the Commission.



CERTIFICATION

I hereby certify that the information contained herein is true and complete to the best of my knowledge and belief.

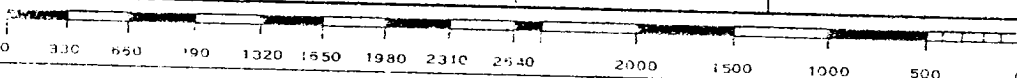
Name *[Signature]*  
Position *Adm. Supervisor*  
Company *Continental Oil Co.*  
Date *8-5-74*

I hereby certify that the well location shown on this plat was plotted from field notes of actual surveys made by me or under my supervision, and that the same is true and correct to the best of my knowledge and belief.

Date Surveyed \_\_\_\_\_

Registered Professional Engineer and/or Land Surveyor \_\_\_\_\_

Certificate No. \_\_\_\_\_



NEW MEXICO OIL CONSERVATION COMMISSION  
WELL LOCATION AND ACREAGE DEDICATION PLAT

FORM C-128  
Revised 5/1/57

SEE INSTRUCTIONS FOR COMPLETING THIS FORM ON THE REVERSE SIDE

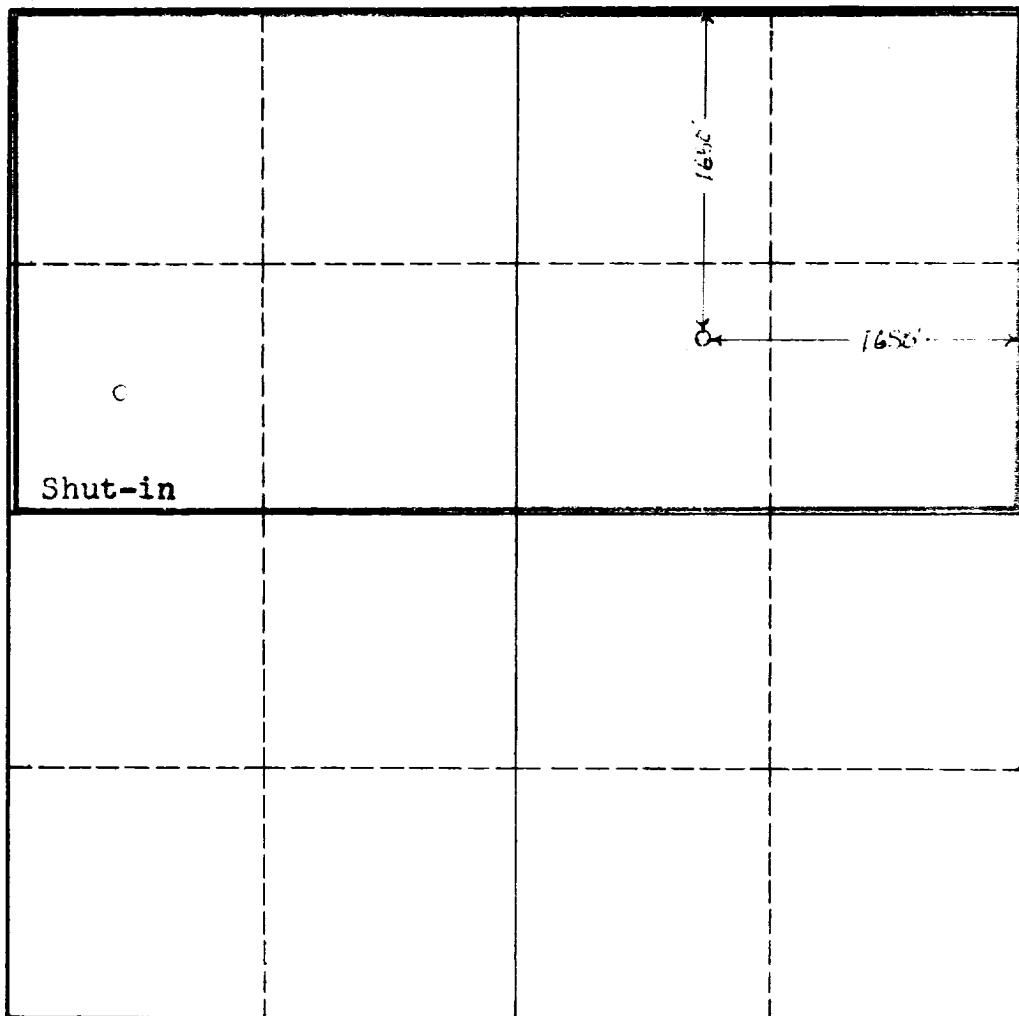
SECTION A

Operator <b>Continental Oil Company</b>		Lease <b>Stevens A-34</b>		Well No. <b>2</b>
Unit Letter <b>G</b>	Section <b>34</b>	Township <b>23-S</b>	Range <b>36-E</b>	County <b>Lea</b>
Actual Footage Location of Well: <b>1650</b> feet from the <b>North</b> line and <b>1650</b> feet from the <b>East</b> line				
Ground Level Elev. <b>3405</b>	Producing Formation <b>Yates &amp; Seven Rivers</b>		Pool <b>Jalmat</b>	Dedicated Acreage: <b>320</b> Acres

1. Is the Operator the only owner in the dedicated acreage outlined on the plat below? YES yy NO \_\_\_\_ . ("Owner" means the person who has the right to drill into and to produce from any pool and to appropriate the production either for himself or for himself and another. (65-3-29 (e) NMSA 1935 Comp.)
2. If the answer to question one is "no," have the interests of all the owners been consolidated by communitization agreement or otherwise? YES \_\_\_\_ NO \_\_\_\_ . If answer is "yes," Type of Consolidation \_\_\_\_\_
3. If the answer to question two is "no," list all the owners and their respective interests below:

Owner	Land Description

SECTION B



CERTIFICATION

I hereby certify that the information in SECTION A above is true and complete to the best of my knowledge and belief.

Name J. R. Parker  
Position District Superintendent  
Company Continental Oil Company  
Date October 2, 1961

I hereby certify that the well location shown on the plat in SECTION B was plotted from field notes of actual surveys made by me or under my supervision, and that the same is true and correct to the best of my knowledge and belief.

Date Surveyed unknown  
Registered Professional Engineer and/or Land Surveyor

Certificate No.

0 330 660 990 1320 1650 1980 2310 2640 2000 1500 1000 500 0

### INSTRUCTIONS FOR COMPLETION OF FORM C-128

1. Operator shall furnish and certify to the information called for in Section A.
2. Operator shall outline the dedicated acreage for *both* oil and gas wells on the plat in Section B.
3. A registered professional engineer or land surveyor registered in the State of New Mexico or approved by the Commission shall show on the plat the location of the well and certify this information in the space provided.
4. All distances shown on the plat must be from the outer boundaries of the Section.
5. If additional space is needed for listing owners and their respective interests as required in question 3 of Section A, please use space below.

NEW MEXICO OIL CONSERVATION COMMISSION  
Well Location and Acreage Dedication Plat

Section A.

Date December 23, 1958

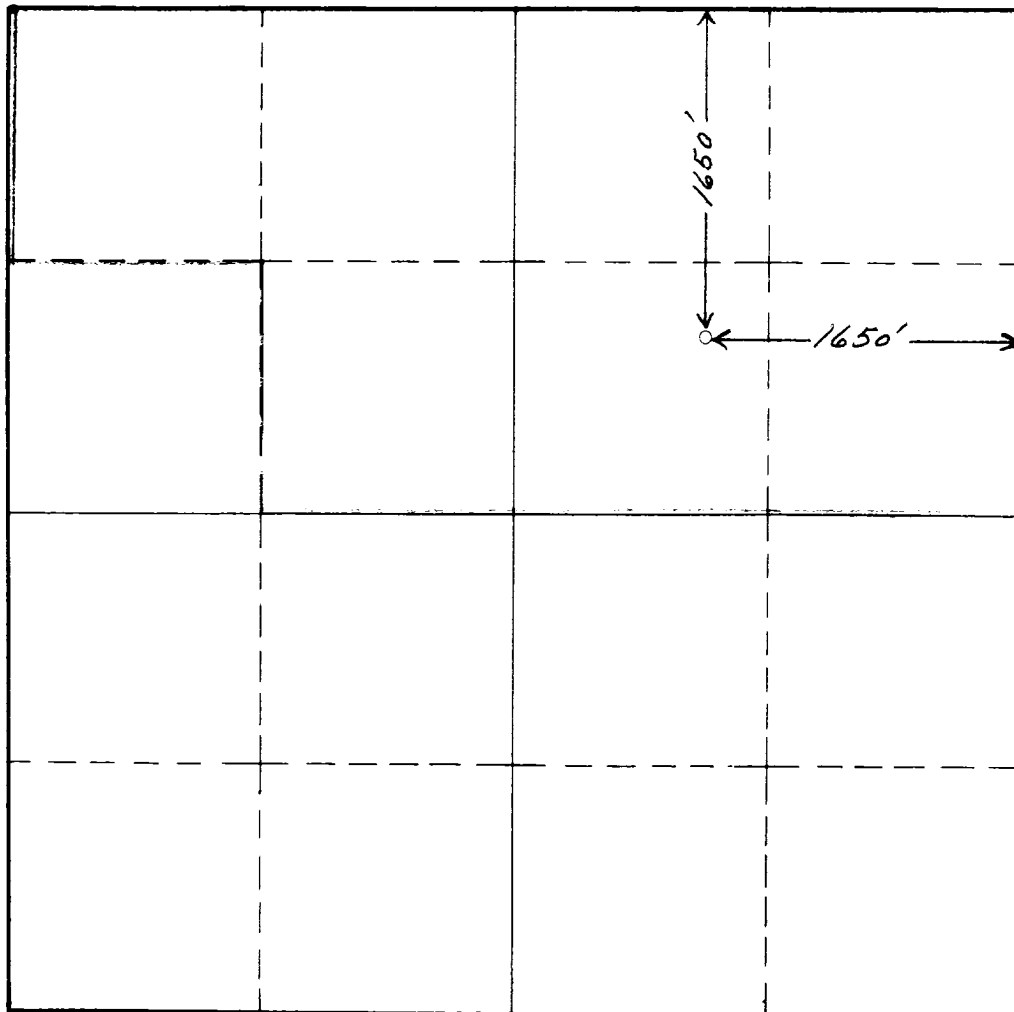
Operator Continental Oil Company Lease Stevens A-34  
Well No. 2 Unit Letter C Section 34 Township 23 S Range 36 E NMPM  
Located 1650 Feet From North Line, 1650 Feet From East Line  
County Lee G. L. Elevation 34051 Dedicated Acreage 280 Acres  
Name of Producing Formation Yates & Seven Rivers Pool Jalmat

1. Is the Operator the only owner\* in the dedicated acreage outlined on the plat below?  
Yes x No       .
2. If the answer to question one is "no," have the interests of all the owners been consolidated by communitization agreement or otherwise? Yes        No       . If answer is "yes," Type of Consolidation
3. If the answer to question two is "no," list all the owners and their respective interests below:

Owner

Land Description

Section B



This is to certify that the information in Section A above is true and complete to the best of my knowledge and belief.

Continental Oil Company  
(Operator)

        
(Representative)

Box 68 - Eunice, New Mexico  
Address

This is to certify that the well location shown on the plat in Section B was plotted from field notes of actual surveys made by me or under my supervision and that the same is true and correct to the best of my knowledge and belief.

Date Surveyed       

Not known.  
Registered Professional  
Engineer and/or Land Surveyor.

Certificate No.

INSTRUCTIONS FOR COMPLETION:

1. Operator shall furnish and certify to the information called for in Section A.
2. Operator shall outline the dedicated acreage for both oil and gas wells on the plat in Section B.
3. A registered professional engineer or land surveyor registered in the State of New Mexico or approved by the Commission shall show on the plat the location of the well and certify this information in the space provided.
4. All distances shown on the plat must be from the outer boundaries of Section.
5. If additional space is needed for listing owners and their respective interests as required in question 3, Section A, please use space below

\* "Owner" means the person who has the right to drill into and to produce from any pool and to appropriate the production either for himself or for himself and another. (65-3-29 (e) NMSA 1953 Comp.)

NEW MEXICO  
OIL CONSERVATION COMMISSION

Gas Well Plat

Date 11/4/58  
Continental Oil Co. Stevens 4-54 2  
 Operator Lease Well No.  
 Name of Producing Formation Yates & 7-Rivers Pool Langmat  
 No. Acres Dedicated to the Well 160

RECEIVED  
 DEC 14 1953  
 OIL CONSERVATION COMMISSION  
 HOBBS OFFICE

SECTION 34 TOWNSHIP 23 RANGE 36

		2 ☼	

I hereby certify that the information given above is true and complete to the best of my knowledge.

Name [Signature]  
 Position Dist. Supt.  
 Representing Continental Oil Co.  
 Address Box 427 Hobbs, N. M.

### INSTRUCTIONS

1. Is this gas well a dual completion?    Yes                      No ✓
2. If the answer to Question 1 is Yes, are there any  
    other dually completed wells within the dedicated  
    acreage?                      Yes                      No

A separate plat must be filed for each gas well, outlining the area dedicated to such well and showing the location of all other wells (oil and gas) within the outlined area.

Mail in duplicate to the district office for the district in which the well is located.