

NEW MEXICO  
OIL CONSERVATION COMMISSION

NM-1  
Gas Well Plat


Date November 27, 1953

Western Natural Gas Co. Combest 1-Casing  
Operator Lease Well No.

Name of Producing Formation Yates Pool Langmat

No. Acres Dedicated to the Well 160

SECTION 35 TOWNSHIP 23S RANGE 36E



I hereby certify that the information given above is true and complete to the best of my knowledge.

Name A. H. H. H. H.  
Position Division Superintendent  
Representing Western Natural Gas Company  
Address 823 Midland Tower, Midland, Texas

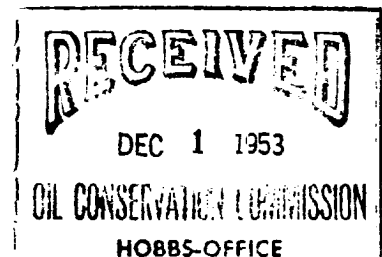
(over)

INSTRUCTIONS

1. Is this gas well a dual completion? Yes ☒ No ☐
2. If the answer to Question 1 is Yes, are there any other dually completed wells within the dedicated acreage? Yes ☐ No ☒

A separate plat must be filed for each gas well, outlining the area dedicated to such well and showing the location of all other wells (oil and gas) within the outlined area.

Mail in duplicate to the district office for the district in which the well is located.



NEW MEXICO  
OIL CONSERVATION COMMISSION

Gas Well Plat

Date Oct. 26, 1955

Western Natural Gas Company

Combust

1

Operator

Lease

Well No.

Name of Producing Formation Yates Pool Jalmat

No. Acres Dedicated to the Well 320

SECTION 35 TOWNSHIP 23S RANGE 36E

			o

I hereby certify that the information given above is true and complete to the best of my knowledge.

Name C.H. Carr

Position Division Engineer

Representing Western Natural Gas Company

Address 823 Midland Tower, Midland, Texas

(over)

## INSTRUCTIONS

1. Is this gas well a dual completion? Yes **x** No
2. If the answer to Question 1 is Yes, are there any other  
dually completed wells within the dedicated acreage?  
Yes        No **x**

A separate plat must be filed for each gas well, outlining the area dedicated to such well and showing the location of all other wells (oil and gas) within the outlined area.

Mail in duplicate to the district office for the district in which the well is located.

Submit to Appropriate  
District Office  
State Lease - 4 copies  
Fee Lease - 3 copies

State of New Mexico  
Energy, Minerals and Natural Resources Department

Form C-102  
Revised 1-1-89

OIL CONSERVATION DIVISION

P.O. Box 2088  
Santa Fe, New Mexico 87504-2088

DISTRICT I  
P.O. Box 1980, Hobbs, NM 88240

DISTRICT II  
P.O. Drawer DD, Artesia, NM 88210

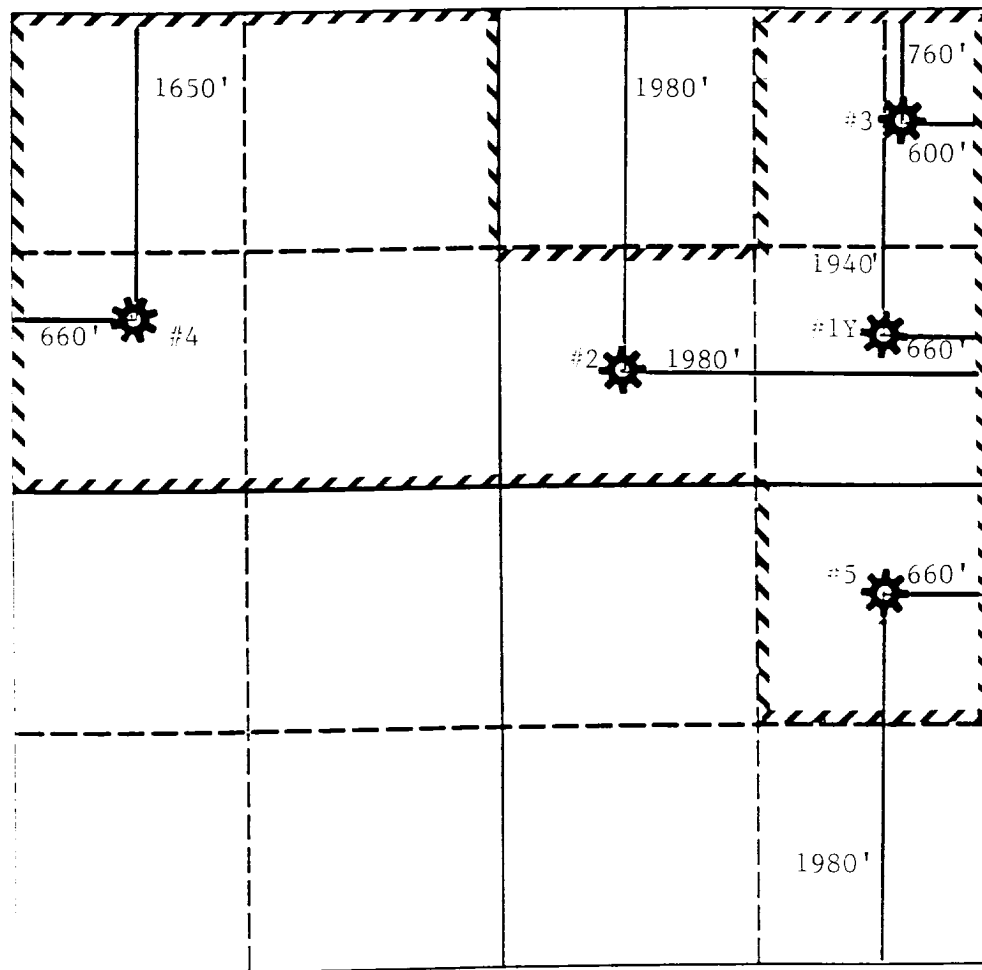
DISTRICT III  
1000 Rio Brazos Rd., Aztec, NM 87410

WELL LOCATION AND ACREAGE DEDICATION PLAT

All Distances must be from the outer boundaries of the section

Operator			Lease		Well No.
ARCO OIL AND GAS COMPANY			JOHN P. COMBEST WN		#1Y
Unit Letter	Section	Township	Range	County	
H	35	T-23S	R-36E	NMPL LEA	
Actual Footage Location of Well:					
1940'		feet from the NORTH line and		660'	
feet from the		EAST line			
Ground level Elev.	Producing Formation		Pool	Dedicated Acreage:	
3344'	TANSILL/YATES/7-RIVERS		JALMAT	320 Acres	

- Outline the acreage dedicated to the subject well by colored pencil or hatchure marks on the plat below.
- If more than one lease is dedicated to the well, outline each and identify the ownership thereof (both as to working interest and royalty).
- If more than one lease of different ownership is dedicated to the well, have the interest of all owners been consolidated by communitization, unitization, force-pooling, etc.?  
☐ Yes ☐ No If answer is "yes" type of consolidation \_\_\_\_\_  
If answer is "no" list the owners and tract descriptions which have actually been consolidated. (Use reverse side of this form if necessary). \_\_\_\_\_  
No allowable will be assigned to the well until all interests have been consolidated (by communitization, unitization, forced-pooling, or otherwise) or until a non-standard unit, eliminating such interest, has been approved by the Division.



OPERATOR CERTIFICATION

I hereby certify that the information contained herein is true and complete to the best of my knowledge and belief.

Signature \_\_\_\_\_

Printed Name \_\_\_\_\_

E. E. GILSON

Position \_\_\_\_\_

ENGINEERING TECHNICIAN

Company \_\_\_\_\_

ARCO OIL AND GAS COMPANY

Date \_\_\_\_\_

JUNE 1, 1993

SURVEYOR CERTIFICATION

I hereby certify that the well location shown on this plat was plotted from field notes of actual surveys made by me or under my supervision, and that the same is true and correct to the best of my knowledge and belief.

Date Surveyed \_\_\_\_\_

Signature & Seal of Professional Surveyor \_\_\_\_\_

Certificate No. \_\_\_\_\_

T-23S

R-36E

**NEW MEXICO OIL CONSERVATION COMMISSION**  
**WELL LOCATION AND ACREAGE DEDICATION PLAT**

Form C-102  
 Supersedes C-128  
 Effective 1-1-65

All distances must be from the outer boundaries of the Section.

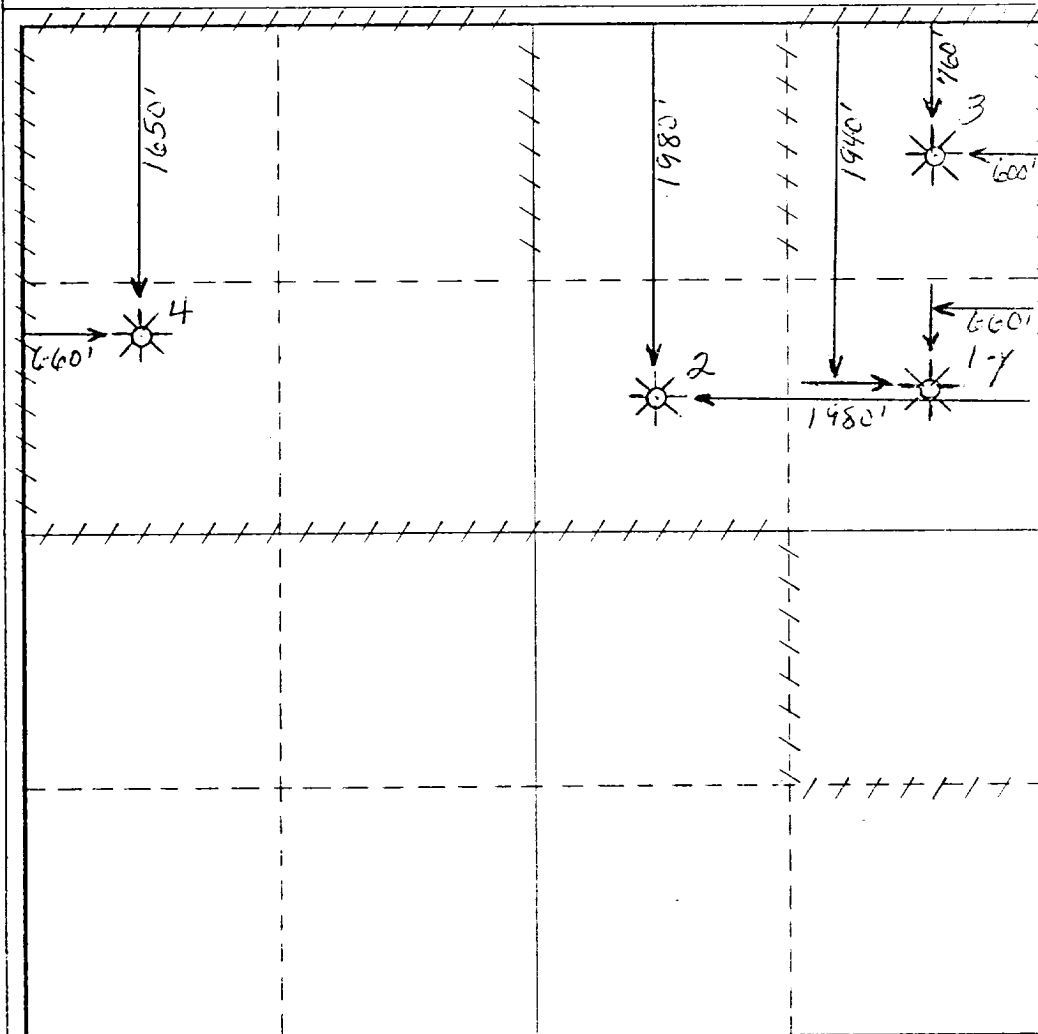
Operator <b>Atlantic Richfield Company</b>			Lessee <b>John P. Combest WN</b>		Well No. <b>1-Y</b>
Unit Letter <b>H</b>	Section <b>35</b>	Township <b>23S</b>	Range <b>36E</b>	County <b>Lea</b>	
Actual Footage Location of Well: <div style="display: flex; justify-content: space-between;"> <span><b>1940</b> feet from the <b>North</b> line and</span> <span><b>660</b> feet from the <b>East</b> line</span> </div>					
Ground Level Elev. <b>3344' GR</b>	Producing Formation <b>Yates-7Rivers</b>		Pool <b>Jalmat Gas</b>		Dedicated Acreage: <b>320</b> Acres

1. Outline the acreage dedicated to the subject well by colored pencil or hatchure marks on the plat below.
2. If more than one lease is dedicated to the well, outline each and identify the ownership thereof (both as to working interest and royalty).
3. If more than one lease of different ownership is dedicated to the well, have the interests of all owners been consolidated by communitization, unitization, force-pooling, etc?

☐ Yes    ☐ No    If answer is "yes," type of consolidation \_\_\_\_\_

If answer is "no," list the owners and tract descriptions which have actually been consolidated. (Use reverse side of this form if necessary.) \_\_\_\_\_

No allowable will be assigned to the well until all interests have been consolidated (by communitization, unitization, forced-pooling, or otherwise) or until a non-standard unit, eliminating such interests, has been approved by the Commission.



**CERTIFICATION**

I hereby certify that the information contained herein is true and complete to the best of my knowledge and belief.

Name \_\_\_\_\_  
 Position \_\_\_\_\_  
 Dist. Dir. Supt. \_\_\_\_\_  
 Company \_\_\_\_\_  
**Atlantic Richfield Company**

Date  
**7/19/77**

I hereby certify that the well location shown on this plat was plotted from field notes of actual surveys made by me or under my supervision, and that the same is true and correct to the best of my knowledge and belief.

Date Surveyed \_\_\_\_\_

Registered Professional Engineer  
 and/or Land Surveyor

Certificate No. \_\_\_\_\_

0 330 660 990 1320 1650 1980 2310 2640 2970 3300 3630 3960 4290 4620 4950 5280 5610 5940 6270 6600

**NEW MEXICO OIL CONSERVATION COMMISSION**  
**WELL LOCATION AND ACREAGE DEDICATION PLAT - AMENDED**

Form C-102  
 Supersedes C-122  
 Effective 1-1-68

All distances must be from the outer boundaries of the Section.

Section			Owner			Well No.		
ATLANTIC RICHFIELD COMPANY			John P. Combest WN			1-Y		
Section	Range	Township	Section	Range	Township			
H	35	23-S	36-E		Lea			
Section			Range			Township		
1940			North			660		
Section			Range			Township		
3344' GR			Yates-7 Rivers			Jalmat Gas		
Section			Range			Township		
						320*		


1. Outline the acreage dedicated to the subject well by colored pencil or hatchure marks on the plat below.
2. If more than one lease is dedicated to the well, outline each and identify the ownership thereof (both as to working interest and royalty).  
 \* Joint dedication to Well #4 and Well #1-Y
3. If more than one lease of different ownership is dedicated to the well, have the interests of all owners been consolidated by communitization, unitization, force-pooling, etc?

☐ Yes    ☐ No    If answer is "yes," type of consolidation \_\_\_\_\_

If answer is "no," list the owners and tract descriptions which have actually been consolidated. (Use reverse side of this form if necessary.) \_\_\_\_\_

No allowable will be assigned to the well until all interests have been consolidated (by communitization, unitization, forced-pooling, or otherwise) or until a non-standard unit, eliminating such interests, has been approved by the Commission.

R-36-E



**CERTIFICATION**

I hereby certify that the information contained herein is true and complete to the best of my knowledge and belief.

*O.D. Bretches*

Name  
 O.D. Bretches  
 Position  
 Dist. Drlg. Supervisor  
 Company  
 Atlantic Richfield Co.

Date  
 July 25, 1973

I hereby certify that the well location shown on this plat was plotted from field notes of actual surveys made by me or under my supervision, and that the same is true and correct to the best of my knowledge and belief.

Date Surveyed

Registered Professional Engineer  
 and/or Land Surveyor

Certificate No.

