

NEW MEXICO
OIL CONSERVATION COMMISSION

REVISED

Form C-128

Well Location and/or Gas Preparation Plat

Date October 18, 19

Operator Continental Oil Company Lease Vaughan A-12









Well No. 1 Section 12 Township 24-S Range 36-E NMPM

Located 1980 Feet From North Line, 660 Feet From West Line,

Lea County, New Mexico. G. L. Elevation 3348'

Name of Producing Formation Yates Pool Jalmat Dedicated Acreage 80

(Note: All distances must be from outer boundaries of Section)

CONTINENTAL "A"	WESTERN NATURAL GAS	CONTINENTAL "B"
		
Vaughan	J. A. Cooper	Vaughan
SKELLY	WESTERN GAS	
		
		
J. A. Cooper		Toby

NOTE

This section of
form is to be
used for gas
wells only.



1. Is this Well a Dual Comp. ? Yes X No
2. If the answer to Question 1 is yes, are there any other dually completed wells within the dedicated acreage? Yes No X

Name R. E. Kellerman
Position District Superintendent
Representing Continental Oil Company
Address Box 68, Eunice, New Mexico

This is to certify that the above plat was prepared from field notes of actual surveys made by me or under my supervision and that the same are true and correct to the best of my knowledge and belief.

Date Surveyed

Registered Professional Engineer and/or
Land Surveyor