

STATE OF NEW MEXICO
ENERGY AND MINERALS DEPARTMENT

OIL CONSERVATION DIVISION

P. O. BOX 2088
SANTA FE, NEW MEXICO 87501

Form C-104
Revised 10-01-78
Format 06-01-83
Page 1

NO. OF SPOKE OBSERVED			
DISTRIBUTION			
SANTA FE			
FILE			
U.S.G.S.			
LAND OFFICE			
TRANSPORTER	OIL		
	GAS		
OPERATOR			
PRORATION OFFICE			

REQUEST FOR ALLOWABLE
AND
AUTHORIZATION TO TRANSPORT OIL AND NATURAL GAS

I. Operator
TEXACO Producing Inc.
Address
P. O. Box 728, Hobbs, New Mexico 88240

Reason(s) for filing (Check proper box)
☐ New Well
☐ Recompletion
☒ Change in Ownership
 Change in Transporter of:
☐ Oil
☐ Castinghead Gas
☐ Dry Gas
☐ Condensate

Other (Please explain)
Change of Operator from Getty to TEXACO Producing Inc. 12/31/84

If change of ownership give name
and address of previous owner _____

II. DESCRIPTION OF WELL AND LEASE

Lease Name <u>Cooper Jal Unit</u>	Well No. <u>111</u>	Pool Name, including Formation <u>Langlie Mattix 7-River Queen</u>	Kind of Lease State, Federal or Fee <u>Fee</u>	Lease No. _____
Location Unit Letter <u>P</u> : <u>640</u> Feet From The <u>South</u> Line and <u>330</u> Feet From The <u>East</u> Line of Section <u>14</u> Township <u>24S</u> Range <u>36E</u> , NMPM, <u>Lea</u> County				

III. DESIGNATION OF TRANSPORTER OF OIL AND NATURAL GAS

Name of Authorized Transporter of Oil <input checked="" type="checkbox"/> or Condensate <input type="checkbox"/> <u>Shell Pipeline Company</u>	Address (Give address to which approved copy of this form is to be sent) <u>P.O. Box 1910, Midland, TX 79702</u>			
Name of Authorized Transporter of Castinghead Gas <input checked="" type="checkbox"/> or Dry Gas <input type="checkbox"/> <u>El Paso Natural Gas Company</u>	Address (Give address to which approved copy of this form is to be sent) <u>P.O. Box 1492, El Paso, TX 79978</u>			
If well produces oil or liquids, give location of tanks.	Unit <u>J</u>	Sec. <u>24</u>	Twp. <u>24S</u>	Rge. <u>36E</u>
	Is gas actually connected? <u>Yes</u>		When <u>Unknown</u>	

If this production is commingled with that from any other lease or pool, give commingling order number: _____

NOTE: Complete Parts IV and V on reverse side if necessary.

VI. CERTIFICATE OF COMPLIANCE

I hereby certify that the rules and regulations of the Oil Conservation Division have been complied with and that the information given is true and complete to the best of my knowledge and belief.

W. B. Loh

(Signature)

District Operations Manager

(Title)

April 11, 1985

(Date)

OIL CONSERVATION DIVISION

APPROVED June 1, 19 85

BY [Signature]

TITLE DISTRICT 1 SUPERVISOR

This form is to be filed in compliance with RULE 1104.

If this is a request for allowable for a newly drilled or deeper well, this form must be accompanied by a tabulation of the deviated tests taken on the well in accordance with RULE 111.

All sections of this form must be filled out completely for allowable on new and recompleted wells.

Fill out only Sections I, II, III, and VI for changes of owner, well name or number, or transporter, or other such change of condition.

Separate Forms C-104 must be filed for each pool in multi-completed wells.

DISTRIBUTION	
SANTA FE	
FILE	
U.S.G.S.	
LAND OFFICE	
TRANSPORTER	OIL GAS
OPERATOR	
PROBATION OFFICE	

NEW MEXICO OIL CONSERVATION COMMISSION
REQUEST FOR ALLOWABLE
AND
AUTHORIZATION TO TRANSPORT OIL AND NATURAL GAS

Form C-101
Supersedes Old C-101 and C-111
Effective 1-1-65

5 - NMOCD - Hobbs
1 - File
1 - Midland

Operator GETTY OIL COMPANY	
Address P.O. Box 730, Hobbs, NM 88240	
Reason(s) for filing (Check proper box)	Other (Please explain)
New Well <input type="checkbox"/>	Change in Transporter of:
Recompletion <input type="checkbox"/>	Oil <input type="checkbox"/> Dry Gas <input type="checkbox"/>
Change in Ownership <input checked="" type="checkbox"/>	Casinghead Gas <input type="checkbox"/> Condensate <input type="checkbox"/>

If change of ownership give name and address of previous owner: Getty Reserve Oil, Inc., 312 HBF Bldg., Midland, TX 79701
Change effective 8/1/80

DESCRIPTION OF WELL AND LEASE

Lease Name Cooper Jal Unit	Well No. 111	Pool Name, including Formation Langlie Mattix	Kind of Lease State, Federal or Fee	Fee	Lease No.
Location					
Unit Letter P	: 640	Feet From The South	Line and 330	Feet From The East	
Line of Section 14	Township 24-S	Range 36-E	NMPM,	Lea	County

DESIGNATION OF TRANSPORTER OF OIL AND NATURAL GAS

Name of Authorized Transporter of Oil <input checked="" type="checkbox"/> or Condensate <input type="checkbox"/>	Address (Give address to which approved copy of this form is to be sent)					
Shell Pipe Line Company	Box 2648, Houston, TX 77001					
Name of Authorized Transporter of Casinghead Gas <input checked="" type="checkbox"/> or Dry Gas <input type="checkbox"/>	Address (Give address to which approved copy of this form is to be sent)					
El Paso Natural Gas Company	Box 1492, El Paso, TX 79978					
If well produces oil or liquids, give location of tanks.	Unit J	Sec. 24	Twp. 24-S	Rge. 36-E	Is gas actually connected? Yes	When Unknown

If this production is commingled with that from any other lease or pool, give commingling order number: R-663

COMPLETION DATA

Designate Type of Completion - (X)	Oil Well	Gas Well	New Well	Workover	Deepen	Plug Back	Stim. Res'v.	Unf. Res'v.
Date Spudded	Date Compl. Ready to Prod.		Total Depth			P.B.T.D.		
Elevations (DF, RKB, RT, GR, etc.)	Name of Producing Formation		Top Oil/Gas Pay			Tubing Depth		
Perforations						Depth Casing Shoe		

TUBING, CASING, AND CEMENTING RECORD

HOLE SIZE	CASING & TUBING SIZE	DEPTH SET	SACKS CEMENT

TEST DATA AND REQUEST FOR ALLOWABLE OIL WELL (Test must be after recovery of total volume of load oil and must be equal to or exceed top allowable for this depth or be for full 24 hours)


Date First New Oil Run To Tanks	Date of Test	Producing Method (Flow, pump, gas lift, etc.)	
Length of Test	Tubing Pressure	Casing Pressure	Choke Size
Actual Prod. During Test	Oil-Bbls.	Water-Bbls.	Gas-MCF

GAS WELL

Actual Prod. Test-MCF/D	Length of Test	Bbls. Condensate/MCF	Gravity of Condensate
Testing Method (flow, back pr.)	Tubing Pressure (shut-in)	Casing Pressure (shut-in)	Choke Size

CERTIFICATE OF COMPLIANCE

I hereby certify that the rules and regulations of the Oil Conservation Commission have been complied with and that the information given above is true and complete to the best of my knowledge and belief.


(Signature)

AREA SUPERINTENDENT

(Title)

September 18, 1980

(Date)

OIL CONSERVATION COMMISSION

APPROVED SEP 20 1980, 19

BY John Runyan
Orig. Signed by
Geologist

TITLE _____

This form is to be filed in compliance with RULE 1104.

If this is a request for allowable for a newly drilled or deepened well, this form must be accompanied by a tabulation of the deviator tests taken on the well in accordance with RULE 111.

All sections of this form must be filled out completely for allowable on new and recompleted wells.

Fill out only Sections I, II, III, and VI for changes of owner well name or number, or transporter, or other such change of condition.

DISTRIBUTION			
SANTA FE			
FILE			
U.S.G.S.			
LAND OFFICE			
TRANSPORTER	OIL		
	GAS		
OPERATOR			
PRODUCTION OFFICE			

NEW MEXICO OIL CONSERVATION COMMISSION
REQUEST FOR ALLOWABLE
AND
AUTHORIZATION TO TRANSPORT OIL AND NATURAL GAS

Form C-104
Supersedes Old C-104 and C-11
Effective 1-1-65

I. Operator
Getty Reserve Oil, Inc.
Address
312 HBF Building, Midland, Texas 79701
Reason(s) for filing (Check proper box)
New Well ☐ Change In Transporter of:
Recompletion ☐ Oil ☐ Dry Gas ☐ Change effective 1-23-80
Change In Ownership ☒ Casinghead Gas ☐ Condensate ☐ Other (Please explain)

If change of ownership give name and address of previous owner Reserve Oil, Inc., 312 HBF Building, Midland, Texas 79701

II. DESCRIPTION OF WELL AND LEASE

Lease Name Cooper Jal Unit	Well No. 111	Pool Name, Including Formation Langlie Mattix	Kind of Lease State, Federal or Fee Fee	Lease No.
Location Unit Letter P : 640 Feet From The South Line and 330 Feet From The East Line of Section 14 Township 24-S Range 36-E , NMPM, Lea County				

III. DESIGNATION OF TRANSPORTER OF OIL AND NATURAL GAS

Name of Authorized Transporter of Oil <input checked="" type="checkbox"/> or Condensate <input type="checkbox"/> Shell Pipe Line Company	Address (Give address to which approved copy of this form is to be sent) Box 2648, Houston, Texas 77001	
Name of Authorized Transporter of Casinghead Gas <input checked="" type="checkbox"/> or Dry Gas <input type="checkbox"/> El Paso Natural Gas Company	Address (Give address to which approved copy of this form is to be sent) Box 1492, El Paso, Texas 79978	
If well produces oil or liquids, give location of tanks.	Unit J Sec. 24 Twp. 24-S Rge. 36-E	Is gas actually connected? Yes When Unknown

If this production is commingled with that from any other lease or pool, give commingling order number: R-663

IV. COMPLETION DATA

Designate Type of Completion - (X)	Oil Well	Gas Well	New Well	Workover	Deepen	Plug Back	Same Res'v.	Diff. Res'v.
Date Spudded	Date Compl. Ready to Prod.		Total Depth		P.B.T.D.			
Elevations (DF, RAB, RT, GR, etc.)	Name of Producing Formation		Top Oil/Gas Pay		Tubing Depth			
Perforations					Depth Casing Shoe			
TUBING, CASING, AND CEMENTING RECORD								
HOLE SIZE	CASING & TUBING SIZE		DEPTH SET		SACKS CEMENT			

V. TEST DATA AND REQUEST FOR ALLOWABLE OIL WELL (Test must be after recovery of total volume of load oil and must be equal to or exceed top allowable for this depth or be for full 24 hours)


Date First New Oil Run To Tanks	Date of Test	Producing Method (Flow, pump, gas lift, etc.)	
Length of Test	Tubing Pressure	Casing Pressure	Choke Size
Actual Prod. During Test	Oil-Bbls.	Water-Bbls.	Gas-MCF

GAS WELL

Actual Prod. Test-MCF/D	Length of Test	Bbls. Condensate/MMCF	Gravity of Condensate
Testing Method (pilot, back pr.)	Tubing Pressure (Shut-in)	Casing Pressure (Shut-in)	Choke Size

VI. CERTIFICATE OF COMPLIANCE

I hereby certify that the rules and regulations of the Oil Conservation Commission have been complied with and that the information given above is true and complete to the best of my knowledge and belief.


(Signature)

Assistant District Manager

January 31, 1980

(Title)

(Date)

OIL CONSERVATION COMMISSION

APPROVED FEB 15 1980, 19

BY Orig. Signed by Jerry Sexton

TITLE Dist. L. Supv.

This form is to be filed in compliance with RULE 1104.

If this is a request for allowable for a newly drilled or deepened well, this form must be accompanied by a tabulation of the deviation tests taken on the well in accordance with RULE 111.

All sections of this form must be filled out completely for allowable on new and recompleted wells.

Fill out only Sections I, II, III, and VI for changes of owner, well name or number, or transportation, or other such change of condition.

Separate Forms C-104 must be filed for each pool in multi-completed wells.

NO. OF COPIES RECEIVED		
DISTRIBUTION		
SANTA FE		
FILE		
U.S.G.S.		
LAND OFFICE		
TRANSPORTER	OIL	
	GAS	
OPERATOR		
PRORATION OFFICE		

NEW MEXICO OIL CONSERVATION COMMISSION
REQUEST FOR ALLOWABLE
AND
AUTHORIZATION TO TRANSPORT OIL AND NATURAL GAS

Form C-104
Supersedes Old C-104 and C-110
Effective 1-1-65

I. Operator
Reserve Oil, Inc.
Address
312 HBF Building, Midland, Texas 79701
Reason(s) for filing (Check proper box) Other (Please explain)
New Well ☐ Change in Transporter of:
Recompletion ☐ Oil ☐ Dry Gas ☐
Change in Ownership ☒ Casinghead Gas ☐ Condensate ☐

If change of ownership give name and address of previous owner Reserve Oil and Gas Company, 312 HBF Bldg., Midland, TX 79701

This change to be effective JAN - 1 1977

II. DESCRIPTION OF WELL AND LEASE

Lease Name Cooper Jal Unit	Well No. 111	Pool Name, Including Formation Langlie Mattix	Kind of Lease State, Federal or Fee Fee	Lease No.
Location Unit Letter P ; 640 Feet From The South Line and 330 Feet From The East Line of Section 14 Township 24-S Range 36-E , NMPM, Lea County				

III. DESIGNATION OF TRANSPORTER OF OIL AND NATURAL GAS

Name of Authorized Transporter of Oil <input checked="" type="checkbox"/> or Condensate <input type="checkbox"/> Shell Pipe Line Company	Address (Give address to which approved copy of this form is to be sent) Box 2648, Houston, Texas 77001					
Name of Authorized Transporter of Casinghead Gas <input checked="" type="checkbox"/> or Dry Gas <input type="checkbox"/> El Paso Natural Gas Company	Address (Give address to which approved copy of this form is to be sent) Box 1492, El Paso, Texas 79900					
If well produces oil or liquids, give location of tanks.	Unit J	Sec. 24	Twp. 24-S	Rge. 36-E	Is gas actually connected? Yes	When Unknown

If this production is commingled with that from any other lease or pool, give commingling order number: R-663

IV. COMPLETION DATA

Designate Type of Completion - (X)	Oil Well	Gas Well	New Well	Workover	Deepen	Plug Back	Same Res'v.	Diff. Res'v.
Date Spudded	Date Compl. Ready to Prod.		Total Depth			P.B.T.D.		
Elevations (DF, RKB, RT, GR, etc.)	Name of Producing Formation		Top Oil/Gas Pay			Tubing Depth		
Perforations						Depth Casing Shoe		
TUBING, CASING, AND CEMENTING RECORD								
HOLE SIZE	CASING & TUBING SIZE		DEPTH SET			SACKS CEMENT		

V. TEST DATA AND REQUEST FOR ALLOWABLE OIL WELL

(Test must be after recovery of total volume of load oil and must be equal to or exceed top allowable for this depth or be for full 24 hours)


Date First New Oil Run To Tanks	Date of Test	Producing Method (Flow, pump, gas lift, etc.)	
Length of Test	Tubing Pressure	Casing Pressure	Choke Size
Actual Prod. During Test	Oil-Bbls.	Water-Bbls.	Gas-MCF

GAS WELL

Actual Prod. Test-MCF/D	Length of Test	Bbls. Condensate/MMCF	Gravity of Condensate
Testing Method (pitot, back pr.)	Tubing Pressure (Shut-in)	Casing Pressure (Shut-in)	Choke Size

VI. CERTIFICATE OF COMPLIANCE

I hereby certify that the rules and regulations of the Oil Conservation Commission have been complied with and that the information given above is true and complete to the best of my knowledge and belief.


(Signature)
District Manager
JAN - 6 1977
(Date)

OIL CONSERVATION COMMISSION

APPROVED _____, 19____
BY _____
O-104 Signed by
Jerry Sexton
TITLE _____
Dist. Mgr.

This form is to be filed in compliance with RULE 1104.
If this is a request for allowable for a newly drilled or deepened well, this form must be accompanied by a tabulation of the deviation tests taken on the well in accordance with RULE 111.
All sections of this form must be filled out completely for allowable on new and recompleted wells.
Fill out only Sections I, II, III, and VI for changes of owner, well name or number, or transporter, or other such change of condition.
Separate Forms C-104 must be filed for each pool in multiply