

DISTRICT I
P.O. Box 1980, Hobbs, NM 88241-1980
DISTRICT II
P.O. Box Drawer DD, Artesia, NM 88211-0719
DISTRICT III
1000 Rio Brazos Rd., Aztec, NM 87410
DISTRICT IV
P.O. Box 2088, Santa Fe, NM 87504-2088

State of New Mexico
Energy, Minerals and Natural Resources Department

OIL CONSERVATION DIVISION

P.O. Box 2088
Santa Fe, New Mexico 87504-2088

Form C-104
Revised February 10, 1994
Instructions on back
Submit to Appropriate District Office
5 Copies

☐ AMENDED REPORT

I. REQUEST FOR ALLOWABLE AND AUTHORIZATION TO TRANSPORT

¹ Operator Name and Address APACHE CORPORATION 1700 LINCOLN STREET SUITE 2000 DENVER CO 80203		² OGRID Number 000873
		³ Reason for Filing Code CH - Effective date 03/01/95
⁴ API Number 3002510609	⁵ Pool Name LANGLIE MATTIX 7 RVRS Q GRAYBURG	⁶ Pool Code 37240
⁷ Property Code 16843	⁸ Property Name SKELLY PENROSE -A- UNIT	⁹ Well No. 37

II. ¹⁰ Surface Location

Ul or lot no. M	Section 3	Township 23S	Range 37E	Lot.Idn	Feet From The 660	North/South Line SOUTH	Feet From The 660	East/West Line WEST	County LEA
--------------------	--------------	-----------------	--------------	---------	----------------------	---------------------------	----------------------	------------------------	---------------

¹¹ Bottom Hole Location

Ul or lot no.	Section	Township	Range	Lot.Idn	Feet From The	North/South Line	Feet From The	East/West Line	County
---------------	---------	----------	-------	---------	---------------	------------------	---------------	----------------	--------

¹² Lse Code P	¹³ Producing Method Code	¹⁴ Gas Connection Date	¹⁵ C-129 Permit Number	¹⁶ C-129 Effective Date	¹⁷ C-129 Expiration Date
-----------------------------	-------------------------------------	-----------------------------------	-----------------------------------	------------------------------------	-------------------------------------

III. Oil and Gas Transporters

¹⁸ Transporter OGRID	¹⁹ Transporter Name and Address	²⁰ POD	²¹ O/G	²² POD ULSTR Location and Description
020667	SHELL PIPELINE CORPORATION PO BOX 2648 HOUSTON TX 77252	2480810	O	
022345	TEXACO EXPLORATION & PROD INC PO BOX 3000 TULSA OK 74102	2480830	G	

IV. Produced Water

²³ POD 2480850	²⁴ POD ULSTR Location and Description
------------------------------	--


V. Well Completion Data

²⁵ Spud Date	²⁶ Ready Date	²⁷ Total Depth	²⁸ PBTD	²⁹ Perforations
³⁰ HOLE SIZE	³¹ CASING & TUBING SIZE	³² DEPTH SET	³³ SACKS CEMENT	

VI. Well Test Data

³⁴ Date New Oil	³⁵ Gas Delivery Date	³⁶ Date of Test	³⁷ Length of Test	³⁸ Tubing Pressure	³⁹ Casing Pressure
⁴⁰ Choke Size	⁴¹ Oil - Bbls.	⁴² Water - Bbls.	⁴³ Gas - MCF	⁴⁴ AOF	⁴⁵ Test Method

⁴⁶ I hereby certify that the rules and regulations of the Oil Conservation Division have been complied with and that the information given above is true and complete to the best of my knowledge and belief.

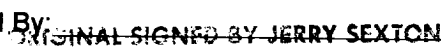
Signature 

Printed Name Al Buron

Title Permian Region Manager

Date 2/25/95 Telephone 713-296-6356


OIL CONSERVATION DIVISION

Approved By: 
ORIGINAL SIGNED BY JERRY SEXTON
DISTRICT I SUPERVISOR

Title: _____

Approval Date: MAR 23 1995

⁴⁷ If this is a change of operator fill in the OGRID number and name of the previous operator

TEXACO E & P INC 022351			
Previous Operator Signature 	Printed Name RUSSELL POOL	Title Senior Engineer	Date 2/15/95

ref.P.