

WELL LOCATION AND ACREAGE DEDICATION PLAT

Supervisors 0-128
Effective 1-1-85

All distances must be from the outer boundaries of the Section

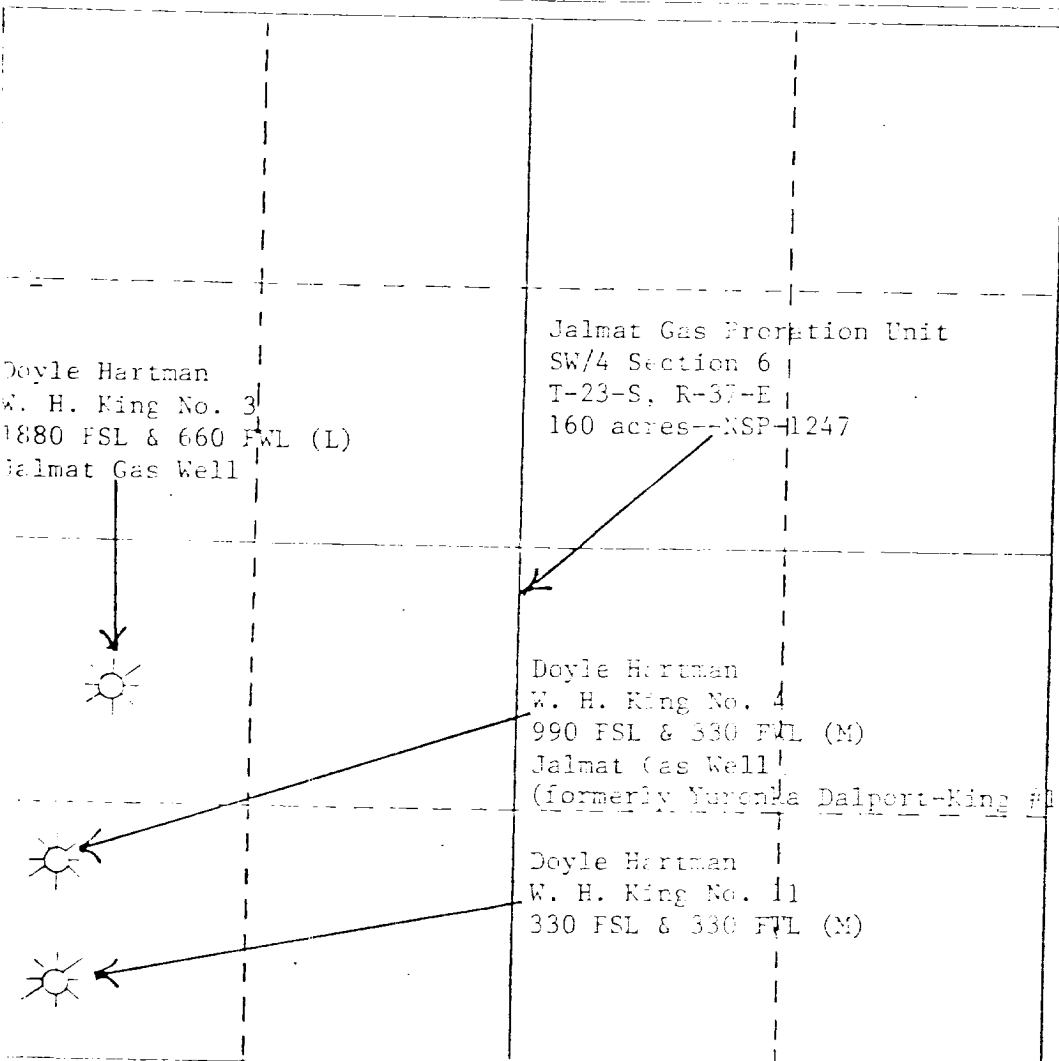
Location Doyle Hartman		Lease W. H. King		Well No. 1	
Well Letter M	Section 6	Township 23 South	Range 37 East	County Lea	
Actual Footage Location of Well: 330 feet from the South line and 330 feet from the West line					
Ground Level Elev. 3386	Producing Formation Yates	Fluid Jalmat (Gas)		Dedicated Acreage 160	

1. Outline the acreage dedicated to the subject well by colored pencil or hatchure marks on the plat below.
2. If more than one lease is dedicated to the well, outline each and identify the ownership thereof (both as to working interest and royalty).
3. If more than one lease of different ownership is dedicated to the well, have the interests of all owners been consolidated by communitization, unitization, force-pooling, etc?

☐ Yes ☐ No If answer is "yes," type of consolidation _____

If answer is "no," list the owners and tract descriptions which have actually been consolidated. (Use reverse side of this form if necessary.) _____

No allowable will be assigned to the well until all interests have been consolidated (by communitization, unitization, forced-pooling, or otherwise) or until a non-standard unit, eliminating such interests, has been approved by the Commission.



CERTIFICATION

I hereby certify that the information contained herein is true and complete to the best of my knowledge and belief.

Name
Michelle Hembree
Position
Administrative Assistant
Company
Doyle Hartman

Date
July 19, 1985

I hereby certify that the well location shown on this plat was plotted from field notes of actual surveys made by me or under my supervision, and that the same is true and correct to the best of my knowledge and belief.

Date Surveyed

Registered Professional Engineer
under Land Surveyor

Certificate No.

330 660 990 1320 1650 1980 2310 2640 2970 3300 3630 3960 4290 4620 4950 5280 5610 5940 6270 6600

NEW MEXICO OIL CONSERVATION COMMISSION
WELL LOCATION AND ACREAGE DEDICATION PLAT

Form C-102
Supersedes C-128
Effective 1-1-65

All distances must be from the outer boundaries of the Section



Operator Doyle Hartman		Lease W. H. King		Well No. 1
Unit Letter M	Section 6	Township 23 South	Range 47 East	County Lea
Actual Footage Location of Well:				
330 feet from the South		Line and	330 feet from the West	Base
Ground Level Elev. 3386	Stratigraphic Formation Yates	Fluid Jalmat (Gas)	Dedicated Acreage 160	

1. Outline the acreage dedicated to the subject well by colored pencil or hatchure marks on the plat below.
2. If more than one lease is dedicated to the well, outline each and identify the ownership thereof (both as to working interest and royalty).
3. If more than one lease of different ownership is dedicated to the well, have the interests of all owners been consolidated by communitization, unitization, force-pooling, etc?

☐ Yes ☐ No If answer is "yes," type of consolidation _____

If answer is "no," list the owners and tract descriptions which have actually been consolidated. (Use reverse side of this form if necessary.) _____

No allowable will be assigned to the well until all interests have been consolidated (by communitization, unitization, forced-pooling, or otherwise) or until a non-standard unit, eliminating such interests, has been approved by the Commission.

Doyle Hartman W. H. King No. 3 1880 FSL & 660 FWL Jalmat (Gas) Well	
	
	Doyle Hartman W. H. King No. 1 330 FSL & 330 FWL Jalmat (Gas) Well

CERTIFICATION

I hereby certify that the information contained herein is true and complete to the best of my knowledge and belief.

Name
Larry C. Hemminger
Position
Engineer
Company
Doyle Hartman
Date
July 14, 1981

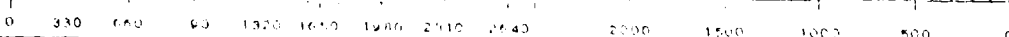
I hereby certify that the well location shown on this plat was plotted from field notes of actual surveys made by me or under my supervision, and that the same is true and correct to the best of my knowledge and belief.

Revised C-102

Date Surveyed

Registered Professional Engineer and/or Land Surveyor

Certificate No.



NEW MEXICO
OIL CONSERVATION COMMISSION

Gas Well Plat

Date 10-12-53

Dalport Oil Corporation

W. H. King

Operator

1
Well No.

Name of Producing Formation Yates- 7 Rivers Pool Langmat

No. Acres Dedicated to the Well 154.74

SECTION	6	TOWNSHIP	23S	RANGE	37E

I hereby certify that the information given above is true and complete to the best of my knowledge.

W. H. King
Commissioner Vice-President

Dalport Oil Corporation

930 Fidelity Union Life Bldg. Dal

INSTRUCTIONS

1. Is this gas well a dual completion? Yes _____ No **X**
2. If the answer to Question 1 is Yes, are there any other dually completed wells within the dedicated acreage? Yes _____ No _____

A separate plat must be filed for each gas well, outlining the area dedicated to such well and showing the location of all other wells (oil and gas) within the outlined area.

Mail in duplicate to the district office for the district in which the well is located.

