

DISTRICT I  
P.O. Box 1980, Hobbs, NM 88241-1980  
DISTRICT II  
P.O. Box Drawer DD, Artesia, NM 88211-0719  
DISTRICT III  
1000 Rio Brazos Rd., Aztec, NM 87410  
DISTRICT IV  
P.O. Box 2088, Santa Fe, NM 87504-2088

State of New Mexico  
Energy, Minerals and Natural Resources Department  
**OIL CONSERVATION DIVISION**  
P.O. Box 2088  
Santa Fe, New Mexico 87504-2088

Form C-104  
Revised February 10, 1994  
Instructions on back  
Submit to Appropriate District Office  
5 Copies  
☐ AMENDED REPORT

I. REQUEST FOR ALLOWABLE AND AUTHORIZATION TO TRANSPORT

<sup>1</sup> Operator Name and Address APACHE CORPORATION 1700 LINCOLN STREET SUITE 2000 DENVER CO 80203		<sup>2</sup> OGRID Number 000873
		<sup>3</sup> Reason for Filing Code CH - Effective date 03/01/95
<sup>4</sup> API Number 3002510695	<sup>5</sup> Pool Name LANGLIE MATTIX 7 RVRS Q GRAYBURG	<sup>6</sup> Pool Code 37240
<sup>7</sup> Property Code 16843	<sup>8</sup> Property Name SKELLY PENROSE -A- UNIT	<sup>9</sup> Well No. 52

II. <sup>10</sup> Surface Location

Ul or lot no.	Section	Township	Range	Lot.Idn	Feet From The	North/South Line	Feet From The	East/West Line	County
H	10	23S	37E		1980	NORTH	660	EAST	LEA

<sup>11</sup> Bottom Hole Location

Ul or lot no.	Section	Township	Range	Lot.Idn	Feet From The	North/South Line	Feet From The	East/West Line	County

<sup>12</sup> Lsa Code P	<sup>13</sup> Producing Method Code Inject	<sup>14</sup> Gas Connection Date	<sup>15</sup> C-129 Permit Number	<sup>16</sup> C-129 Effective Date	<sup>17</sup> C-129 Expiration Date
-----------------------------	---	-----------------------------------	-----------------------------------	------------------------------------	-------------------------------------

III. Oil and Gas Transporters

<sup>18</sup> Transporter OGRID	<sup>19</sup> Transporter Name and Address	<sup>20</sup> POD	<sup>21</sup> O/G	<sup>22</sup> POD ULSTR Location and Description

IV. Produced Water


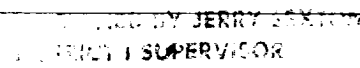
<sup>23</sup> POD	<sup>24</sup> POD ULSTR Location and Description
-------------------	--


V. Well Completion Data

<sup>25</sup> Spud Date	<sup>26</sup> Ready Date	<sup>27</sup> Total Depth	<sup>28</sup> PBTD	<sup>29</sup> Perforations
<sup>30</sup> HOLE SIZE	<sup>31</sup> CASING & TUBING SIZE	<sup>32</sup> DEPTH SET	<sup>33</sup> SACKS CEMENT	

VI. Well Test Data

<sup>34</sup> Date New Oil	<sup>35</sup> Gas Delivery Date	<sup>36</sup> Date of Test	<sup>37</sup> Length of Test	<sup>38</sup> Tubing Pressure	<sup>39</sup> Casing Pressure
<sup>40</sup> Choke Size	<sup>41</sup> Oil - Bbls.	<sup>42</sup> Water - Bbls.	<sup>43</sup> Gas - MCF	<sup>44</sup> AOF	<sup>45</sup> Test Method

<sup>46</sup> I hereby certify that the rules and regulations of the Oil Conservation Division have been complied with and that the information given above is true and complete to the best of my knowledge and belief.  Signature  Printed Name Al Buron Title Permian Region Manager Date 3/7/95 Telephone 713-296-6356		<b>OIL CONSERVATION DIVISION</b>  Approved By:  Title: REGIONAL SUPERVISOR Approval Date: MAR 23 1995
---	--	--

<sup>47</sup> If this is a change of operator fill in the OGRID number and name of the previous operator <b>TEXACO E &amp; P INC 022351</b>			
Previous Operator Signature 	Printed Name RUSSELL POOL	Title Senior Engineer	Date 2/15/95