

DISTRICT I  
P.O. Box 1980, Hobbs, NM 88241-1980  
DISTRICT II  
P.O. Box Drawer DD, Artesia, NM 88211-0719  
DISTRICT III  
1000 Rio Brazos Rd., Aztec, NM 87410  
DISTRICT IV  
P.O. Box 2088, Santa Fe, NM 87504-2088

State of New Mexico  
Energy, Minerals and Natural Resources Department

OIL CONSERVATION DIVISION

P.O. Box 2088  
Santa Fe, New Mexico 87504-2088

Form C-104  
Revised February 10, 1994  
Instructions on back  
Submit to Appropriate District Office  
5 Copies

☐ AMENDED REPORT

I. REQUEST FOR ALLOWABLE AND AUTHORIZATION TO TRANSPORT

<sup>1</sup> Operator Name and Address APACHE CORPORATION 1700 LINCOLN STREET SUITE 2000 DENVER CO 80203		<sup>2</sup> OGRID Number 000873	
<sup>4</sup> API Number 3002510762		<sup>5</sup> Pool Name LANGLIE MATTIX 7 RVRS Q GRAYBURG	
<sup>7</sup> Property Code 16833		<sup>8</sup> Property Name NEW MEXICO -BZ- STATE NCT-8	
		<sup>6</sup> Pool Code 37240	
		<sup>9</sup> Well No. 4	

II. <sup>10</sup> Surface Location

UI or lot no. G	Section 16	Township 23S	Range 37E	Lot.Idn	Feet From The 1980	North/South Line NORTH	Feet From The 1980	East/West Line EAST	County LEA
--------------------	---------------	-----------------	--------------	---------	-----------------------	---------------------------	-----------------------	------------------------	---------------

<sup>11</sup> Bottom Hole Location

UI or lot no.	Section	Township	Range	Lot.Idn	Feet From The	North/South Line	Feet From The	East/West Line	County
<sup>12</sup> Lse Code	<sup>13</sup> Producing Method Code	<sup>14</sup> Gas Connection Date	<sup>15</sup> C-129 Permit Number	<sup>16</sup> C-129 Effective Date	<sup>17</sup> C-129 Expiration Date				

III. Oil and Gas Transporters

<sup>18</sup> Transporter OGRID	<sup>19</sup> Transporter Name and Address	<sup>20</sup> POD	<sup>21</sup> O/G	<sup>22</sup> POD ULSTR Location and Description
022628	TEXAS NEW MEXICO PIPELINE CO PO BOX 5568 TA DENVER CO 802175568	2476110	O	
022345	TEXACO EXPLORATION & PROD INC PO BOX 3000 TULSA OK 74102	2476130	G	

IV. Produced Water

<sup>23</sup> POD 2476150	<sup>24</sup> POD ULSTR Location and Description
------------------------------	--


V. Well Completion Data

<sup>25</sup> Spud Date	<sup>26</sup> Ready Date	<sup>27</sup> Total Depth	<sup>28</sup> PBSD	<sup>29</sup> Perforations
<sup>30</sup> HOLE SIZE	<sup>31</sup> CASING & TUBING SIZE	<sup>32</sup> DEPTH SET	<sup>33</sup> SACKS CEMENT	

VI. Well Test Data

<sup>34</sup> Date New Oil	<sup>35</sup> Gas Delivery Date	<sup>36</sup> Date of Test	<sup>37</sup> Length of Test	<sup>38</sup> Tubing Pressure	<sup>39</sup> Casing Pressure
<sup>40</sup> Choke Size	<sup>41</sup> Oil - Bbls.	<sup>42</sup> Water - Bbls.	<sup>43</sup> Gas - MCF	<sup>44</sup> AOF	<sup>45</sup> Test Method

<sup>46</sup> I hereby certify that the rules and regulations of the Oil Conservation Division have been complied with and that the information given above is true and complete to the best of my knowledge and belief.

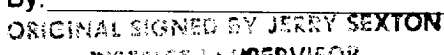
Signature 

Printed Name Al Buron

Title Permian Region Manager

Date 2/28/95 Telephone 713-296-6356

OIL CONSERVATION DIVISION


Approved By:   
ORIGINAL SIGNED BY JERRY SEXTON  
DISTRICT I SUPERVISOR

Title: \_\_\_\_\_

Approval Date: MAR 28 1995

<sup>47</sup> If this is a change of operator fill in the OGRID number and name of the previous operator

TEXACO E & P INC 022351

Previous Operator Signature  Printed Name RUSSELL POOL

Title Senior Engineer Date 2/15/95