

NEW MEXICO OIL CONSERVATION COMMISSION
WELL LOCATION AND ACREAGE DEDICATION PLAT

Form C-102
Supersedes G-128
Effective 1-1-65
O. C. C.



All distances must be from the outer boundaries of the Section.

Operator BRONCO OIL CORPORATION					Lease E. C. MILL		Well No. 2	
Unit Letter J	Section 27	Township 23-S	Range 37-E	County LEA				
Actual Footage Location of Well:								
1980 feet from the SOUTH line and		1980 feet from the EAST line		line OF SECTION				
Ground Level Elev. 3280 GL	Producing Formation DRINKARD-TUBB-BLINEBRY		Pool WILDCAT		Dedicated Acreage: 40			

1. Outline the acreage dedicated to the subject well by colored pencil or hatchure marks on the plat below.
2. If more than one lease is dedicated to the well, outline each and identify the ownership thereof (both as to working interest and royalty).
3. If more than one lease of different ownership is dedicated to the well, have the interests of all owners been consolidated by communitization, unitization, force-pooling, etc?

☐ Yes ☐ No If answer is "yes," type of consolidation SINGLE LEASE

If answer is "no," list the owners and tract descriptions which have actually been consolidated. (Use reverse side of this form if necessary.) LEASE OWNED BY BURLESON & HUFF (15%) AND BRONCO OIL CORPORATION (85%)
No allowable will be assigned to the well until all interests have been consolidated (by communitization, unitization, forced-pooling, or otherwise) or until a non-standard unit, eliminating such interests, has been approved by the Commission.

LEASE BOUNDARY LINES 
UNIT BOUNDARY LINES 

SECTION 27, T-23-S, R-37-E.
LEA COUNTY, NEW MEXICO

BURLESON-HUFF & BRONCO OIL CORP.

1

2

4

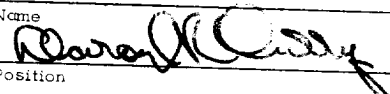
3

1980'

190'

CERTIFICATION

I hereby certify that the information contained herein is true and complete to the best of my knowledge and belief.

Name

Position
J. P.
Company
BRONCO OIL CORPORATION
Date
DECEMBER 2, 1966

I hereby certify that the well location shown on this plat was plotted from field notes of actual surveys made by me or under my supervision, and that the same is true and correct to the best of my knowledge and belief.

RE-ENTRY OF WELL PREVIOUSLY SURVEYED BY GULF OIL CORP.

Date Surveyed

Registered Professional Engineer and/or Land Surveyor

Certificate No.

0 350 200 150 1320 1650 1980 2310 2640 2000 1500 1000 500 0