

NEW MEXICO OIL CONSERVATION COMMISSION
WELL LOCATION AND ACREAGE DEDICATION PLAT

Form C-102
Supersedes C-128
Effective 1-1-65

HOBBBS OFFICE O. C. C.
All distances must be from the outer boundaries of the Section.



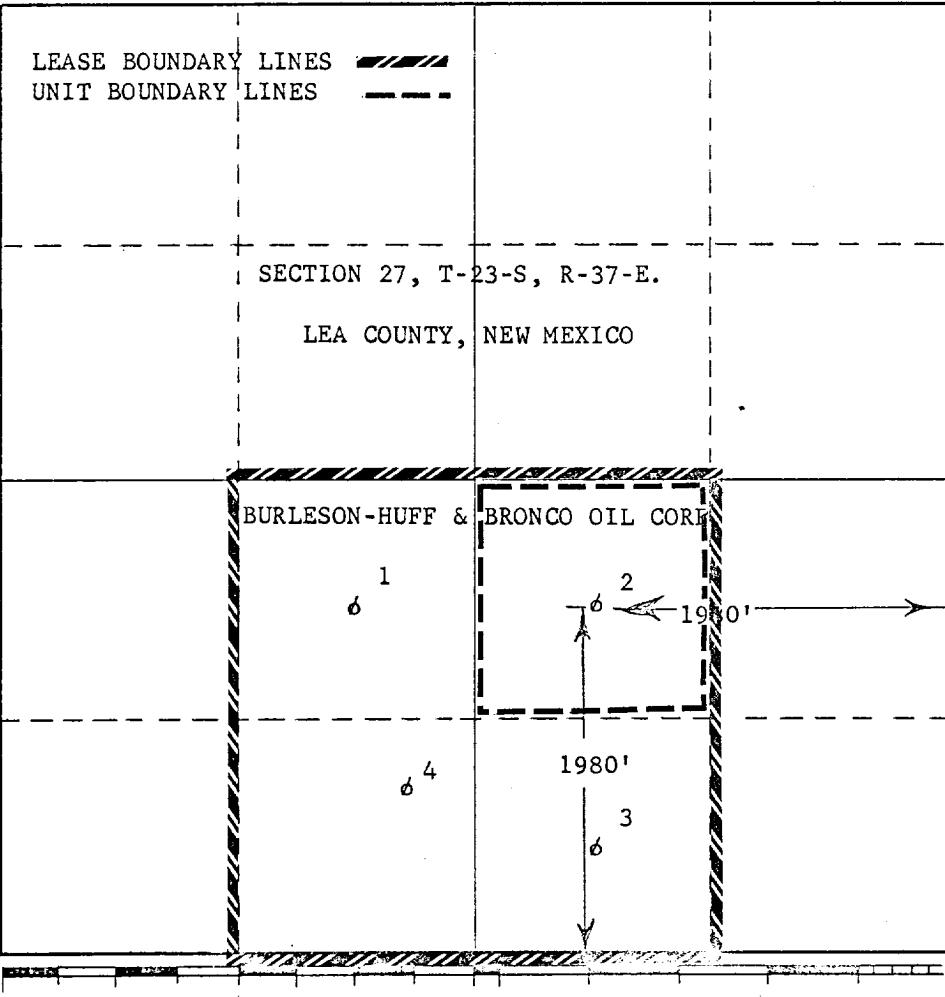

Operator BURLESON & HUFF		Lease Dec 6 Hill 14 AM '66		Well No. 2
Unit Letter J	Section 27	Township 23-S	Range 37-E	County LEA
Actual Footage Location of Well: 1980 feet from the SOUTH line and 1980 feet from the EAST line OF SECTION				
Ground Level Elev: 3280 GL	Producing Formation DRINKARD-TUBB-BLINEBRY	Pool WILDCAT	Dedicated Acreage: 40 Acres	

1. Outline the acreage dedicated to the subject well by colored pencil or hachure marks on the plat below.
2. If more than one lease is dedicated to the well, outline each and identify the ownership thereof (both as to working interest and royalty).
3. If more than one lease of different ownership is dedicated to the well, have the interests of all owners been consolidated by communitization, unitization, force-pooling, etc?

☐ Yes ☐ No If answer is "yes," type of consolidation SINGLE LEASE

If answer is "no," list the owners and tract descriptions which have actually been consolidated. (Use reverse side of this form if necessary.) LEASE OWNED BY BURLESON & HUFF (15%) AND BRONCO OIL CORPORATION (85%)

No allowable will be assigned to the well until all interests have been consolidated (by communitization, unitization, forced-pooling, or otherwise) or until a non-standard unit, eliminating such interests, has been approved by the Commission.

<div>LEASE BOUNDARY LINES </div> <div>UNIT BOUNDARY LINES </div> <div>SECTION 27, T-23-S, R-37-E. LEA COUNTY, NEW MEXICO</div> <div></div>	<div>CERTIFICATION</div> <div>I hereby certify that the information contained herein is true and complete to the best of my knowledge and belief.</div> <div>Name </div> <div>Position AGENT</div> <div>Company BURLESON & HUFF</div> <div>Date DECEMBER 2, 1966</div> <div>I hereby certify that the well location shown on this plat was plotted from field notes of actual surveys made by me or under my supervision, and that the same is true and correct to the best of my knowledge and belief.</div> <div>RE-ENTRY OF WELL PREVIOUSLY SURVEYED BY GULF OIL CORP.</div> <div>Date Surveyed</div> <div>Registered Professional Engineer and/or Land Surveyor</div> <div>Certificate No.</div>
--	--