

**NEW MEXICO OIL CONSERVATION COMMISSION
WELL LOCATION AND ACREAGE DEDICATION PLAT**

Form C-102
Supersedes C-228
Effective 1-1-65

All distances must be from the outer boundaries of the Section.

36-025-10855

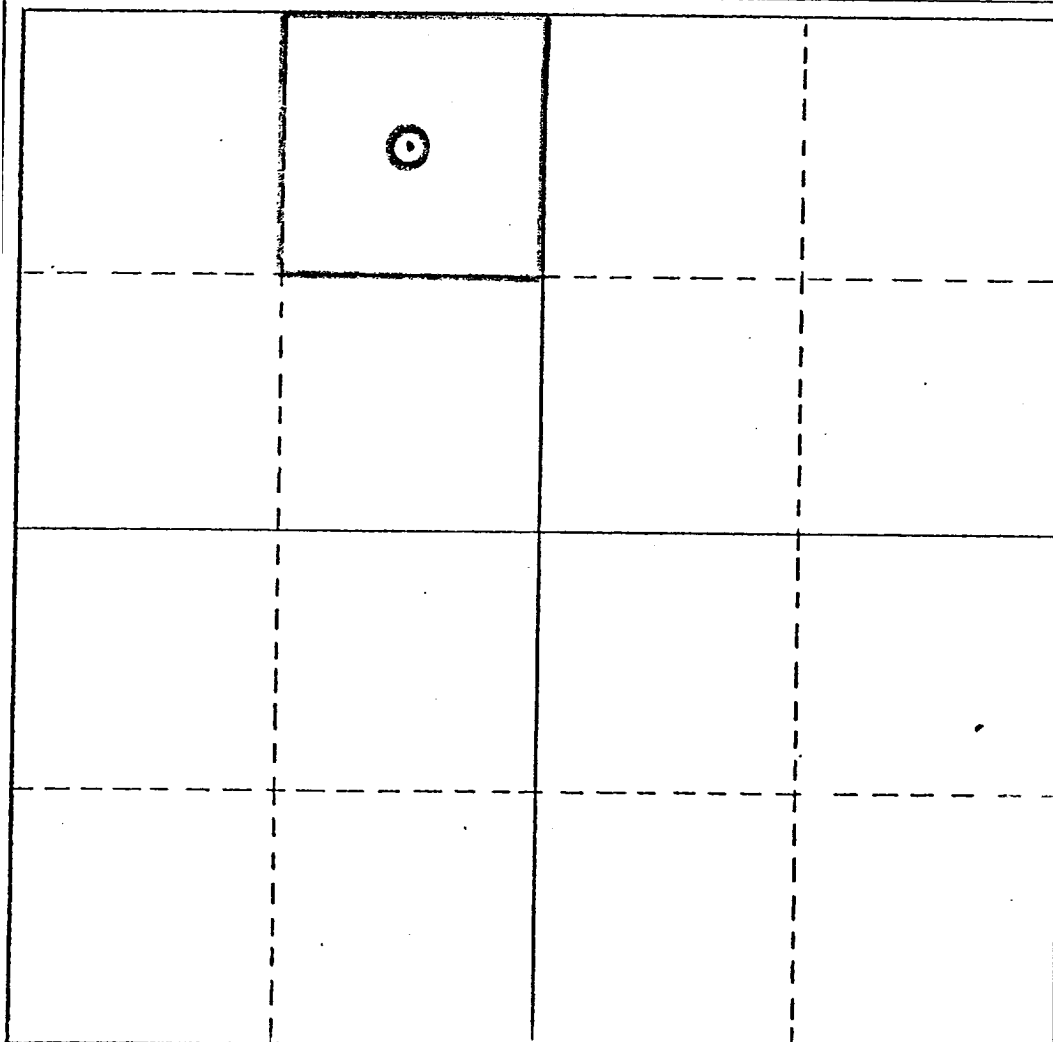
Operator Gulf Oil Corporation			Lease C. E. LaMunyon		Well No. 11
Unit Letter C	Section 27	Township 23=S	Range 37-E	County Lea	
Actual Footage Location of Well: <div style="display: flex; justify-content: space-between;"> 660 feet from the North line and 1980 feet from the West line </div>					
Ground Level Elev. 3292' GL	Producing Formation Devonian		Pool North Teague Devonian Oil		Dedicated Acreage: 40 Acres

1. Outline the acreage dedicated to the subject well by colored pencil or hachure marks on the plat below.
2. If more than one lease is dedicated to the well, outline each and identify the ownership thereof (both as to working interest and royalty).
3. If more than one lease of different ownership is dedicated to the well, have the interests of all owners been consolidated by communitization, unitization, force-pooling, etc?

☐ Yes ☐ No If answer is "yes," type of consolidation _____

If answer is "no," list the owners and tract descriptions which have actually been consolidated. (Use reverse side of this form if necessary.) _____

No allowable will be assigned to the well until all interests have been consolidated (by communitization, unitization, forced-pooling, or otherwise) or until a non-standard unit, eliminating such interests, has been approved by the Commission.



CERTIFICATION

I hereby certify that the information contained herein is true and complete to the best of my knowledge and belief.

By: *Elyn Stone*
Name

N. P. Sikes, Jr
Position

Area Engineer
Company

Gulf Oil Corporation
Date


11-1-77

I hereby certify that the well location shown on this plat was plotted from field notes of actual surveys made by me or under my supervision, and that the same is true and correct to the best of my knowledge and belief.

Date Surveyed

Registered Professional Engineer
and/or Land Surveyor

Certificate No.



RECEIVED

1977

OIL CONSERVATION COMM.
HOBBS, N. M.

**NEW MEXICO OIL CONSERVATION COMMISSION
WELL LOCATION AND ACREAGE DEDICATION PLAT**

Form C-102
Supersedes C-128
Effective 1-1-65

All distances must be from the outer boundaries of the Section.

Operator Gulf Oil Corporation			Lease C.E. LaMunyon		Well No. 11
Unit Letter C	Section 27	Township 23-S	Range 37-E	County Lea	
Actual Footage Location of Well:					
660 feet from the North line and		1980 feet from the West line			
Ground Level Elev: 3292'	Producing Formation Devonian	Pool North Teague Devonian		Dedicated Acreage: 320 Acres	

1. Outline the acreage dedicated to the subject well by colored pencil or hachure marks on the plat below.
2. If more than one lease is dedicated to the well, outline each and identify the ownership thereof (both as to working interest and royalty).
3. If more than one lease of different ownership is dedicated to the well, have the interests of all owners been consolidated by communitization, unitization, force-pooling, etc?

☐ Yes ☐ No If answer is "yes," type of consolidation _____

If answer is "no," list the owners and tract descriptions which have actually been consolidated. (Use reverse side of this form if necessary.) _____

No allowable will be assigned to the well until all interests have been consolidated (by communitization, unitization, forced-pooling, or otherwise) or until a non-standard unit, eliminating such interests, has been approved by the Commission.

o #12	o #11		
o #13			

CERTIFICATION

I hereby certify that the information contained herein is true and complete to the best of my knowledge and belief.

C.R. Kerzekwa

Name

C.R. Kerzekwa

Position

Area Engineer

Company

Gulf Oil Corporation

Date


August 11, 1977

I hereby certify that the well location shown on this plat was plotted from field notes of actual surveys made by me or under my supervision, and that the same is true and correct to the best of my knowledge and belief.

Date Surveyed

Registered Professional Engineer
and/or Land Surveyor

Certificate No.



RECEIVED

DEC 14 1977

OIL CONSERVATION BOARD
HOBBS, N. M.