

District I  
PO Box 1980, Hobbs, NM 88241-1980

District II  
811 South First, Artesia, NM 88210

District III  
1000 Rio Brazos Rd., Aztec, NM 87410

District IV  
2040 South Pacheco, Santa Fe, NM 87505

State of New Mexico  
Energy, Minerals & Natural Resources Department

OIL CONSERVATION DIVISION  
2040 South Pacheco  
Santa Fe, NM 87505

Form C-104

Revised October 18, 1994

Instructions on back

Submit to Appropriate District Office

5 Copies

☐ AMENDED REPORT

I. REQUEST FOR ALLOWABLE AND AUTHORIZATION TO TRANSPORT

<sup>1</sup> Operator name and Address SAGA PETROLEUM LLC 415 W. WALL, SUITE 835 MIDLAND, TX 79701		<sup>2</sup> OGRID Number 148967
		<sup>3</sup> Reason for Filing Code CHANGE OF OPERATOR 3-1-00
<sup>4</sup> API Number 30 - 0 25-10939	<sup>5</sup> Pool Name LANGLIE MATTIX 7 RVRS QN GRBG	<sup>6</sup> Pool Code 37240
<sup>7</sup> Property Code 009274 25457	<sup>8</sup> Property Name EVA E BLINEBRY FEDERAL	<sup>9</sup> Well Number 7

II. <sup>10</sup> Surface Location

Ul or lot no. H	Section 34	Township 23S	Range 37E	Lot Idn	Feet from the 1980	North/South Line N	Feet from the 660	East/West line E	County LEA
--------------------	---------------	-----------------	--------------	---------	-----------------------	-----------------------	----------------------	---------------------	---------------

<sup>11</sup> Bottom Hole Location

Ul or lot no.	Section	Township	Range	Lot Idn	Feet from the	North/South Line	Feet from the	East/West line	County
<sup>12</sup> Lse Code FED	<sup>13</sup> Producing Method Code PUMP	<sup>14</sup> Gas Connection Date	<sup>15</sup> C-129 Permit Number	<sup>16</sup> C-129 Effective Date	<sup>17</sup> C-129 Expiration Date				

III. Oil and Gas Transporters

<sup>18</sup> Transporter OGRID	<sup>19</sup> Transporter Name and Address	<sup>20</sup> POD	<sup>21</sup> O/G	<sup>22</sup> POD ULSTR Location and Description
037480	EOTT ENERGY PIPELINE L P P O BOX 1188 HOUSTON, TX 77251-1188	2169310	O	H, 34, 23S, 37E
020809	SID RICHARDSON 201 MAIN ST FT. WORTH, TX 76102	2169330	G	

IV. Produced Water



<sup>23</sup> POD	<sup>24</sup> POD ULSTR Location and Description H, 34,23S, 37E
-------------------	--

V. Well Completion Data

<sup>25</sup> Spud Date	<sup>26</sup> Ready Date	<sup>27</sup> TD	<sup>28</sup> PBDT	<sup>29</sup> Perforations	<sup>30</sup> DHC, DC, MC
<sup>31</sup> Hole Size	<sup>32</sup> Casing & Tubing Size	<sup>33</sup> Depth Set	<sup>34</sup> Sacks Cement		


VI. Well Test Data

<sup>35</sup> Date New Oil	<sup>36</sup> Gas Delivery Date	<sup>37</sup> Test Date	<sup>38</sup> Test Length	<sup>39</sup> Tbg. Pressure	<sup>40</sup> Csg. Pressure
<sup>41</sup> Choke Size	<sup>42</sup> Oil	<sup>43</sup> Water	<sup>44</sup> Gas	<sup>45</sup> AOF	<sup>46</sup> Test Method

<sup>47</sup> I hereby certify that the rules of the Oil Conservation Division have been complied with and that the information given above is true and complete to the best of my knowledge and belief.		OIL CONSERVATION DIVISION	
Signature: 		Approved by: 	
Printed name: CHARLES FARMER		Title:	
Title: MGR		Approval Date: 3-1-00	
Date: 3-9-00	Phone: 915-684-4293		

<sup>48</sup> If this is a change of operator fill in the OGRID number and name of the previous operator

PLAINS PETROLEUM OPERATING CO. OGRID 017805

Previous Operator Signature 	Printed Name JAMES R. SUTHERLAND	Title DISTRICT MGR	Date 02/15/00
---	-------------------------------------	-----------------------	------------------