

CCD-Holbs

Form 3160-5  
(September 2001)

UNITED STATES  
DEPARTMENT OF THE INTERIOR  
BUREAU OF LAND MANAGEMENT

**SUNDRY NOTICES AND REPORTS ON WELLS**  
*Do not use this form for proposals to drill or to re-enter an abandoned well. Use Form 3160-3 (APD) for such proposals.*

FORM APPROVED  
OMB No. 1004-0135  
Expires January 31, 2004

5. Lease Serial No.  
LC 030168A

6. If Indian, Allottee or Tribe Name

7. If Unit or CA/Agreement, Name and/or No.

8. Well Name and No.  
EAVES A 14

9. API Well No.  
30 025 12082

10. Field and Pool, or Exploratory Area  
SCARBOROUGH YATES 7 R

11. County or Parish, State  
LEA COUNTY, N M

**SUBMIT IN TRIPLICATE - Other instructions on reverse side**

1. Type of Well  
☒ Oil Well ☐ Gas Well ☐ Other

2. Name of Operator  
SOUTHWEST ROYALTIES, INC.

3a. Address  
P.O. BOX 11390; MIDLAND, TX 79702

3b. Phone No. (include area code)  
(915) 686-9927

4. Location of Well (Footage, Sec., T., R., M., or Survey Description)

660' FNL & 660' FWL, Sec 30, T26S, R37E

12. CHECK APPROPRIATE BOX(ES) TO INDICATE NATURE OF NOTICE, REPORT, OR OTHER DATA

TYPE OF SUBMISSION	TYPE OF ACTION			
<input checked="" type="checkbox"/> Notice of Intent	<input type="checkbox"/> Acidize	<input type="checkbox"/> Deepen	<input type="checkbox"/> Production (Start/Resume)	<input type="checkbox"/> Water Shut-Off
<input type="checkbox"/> Subsequent Report	<input type="checkbox"/> Alter Casing	<input type="checkbox"/> Fracture Treat	<input type="checkbox"/> Reclamation	<input type="checkbox"/> Well Integrity
<input type="checkbox"/> Final Abandonment Notice	<input type="checkbox"/> Casing Repair	<input type="checkbox"/> New Construction	<input type="checkbox"/> Recomplete	<input type="checkbox"/> Other
	<input type="checkbox"/> Change Plans	<input type="checkbox"/> Plug and Abandon	<input checked="" type="checkbox"/> Temporarily Abandon	
	<input type="checkbox"/> Convert to Injection	<input type="checkbox"/> Plug Back	<input type="checkbox"/> Water Disposal	


13. Describe Proposed or Completed Operation (clearly state all pertinent details, including estimated starting date of any proposed work and approximate duration thereof. If the proposal is to deepen directionally or recompleat horizontally, give subsurface locations and measured and true vertical depths of all pertinent markers and zones. Attach the Bond under which the work will be performed or provide the Bond No. on file with BLM/BIA. Required subsequent reports shall be filed within 30 days following completion of the involved operations. If the operation results in a multiple completion or recompletion in a new interval, a Form 3160-4 shall be filed once testing has been completed. Final Abandonment Notices shall be filed only after all requirements, including reclamation, have been completed, and the operator has determined that the site is ready for final inspection.)

REQUESTING TA STATUS FOR WELL. WORKOVER POTENTIAL (FUTURE PERFS 2728' - 2870' OA)  
CASING TESTED AND WITNESSED ON 7/17/02. PLEASE SEE CHART ATTACHED.  
CIBP @ 2871'.

TA Approved For 12 Month Period  
Ending 7/17/03

14. I hereby certify that the foregoing is true and correct

Name (Printed/Typed)  
MARTY BLOODWORTH

Signature 

Title  
AREA SUPERVISOR

Date  
8/22/02

THIS SPACE FOR FEDERAL OR STATE OFFICE USE

Approved by (ORIG. SGD.) JOE G. LARA

Title Petroleum Engineer


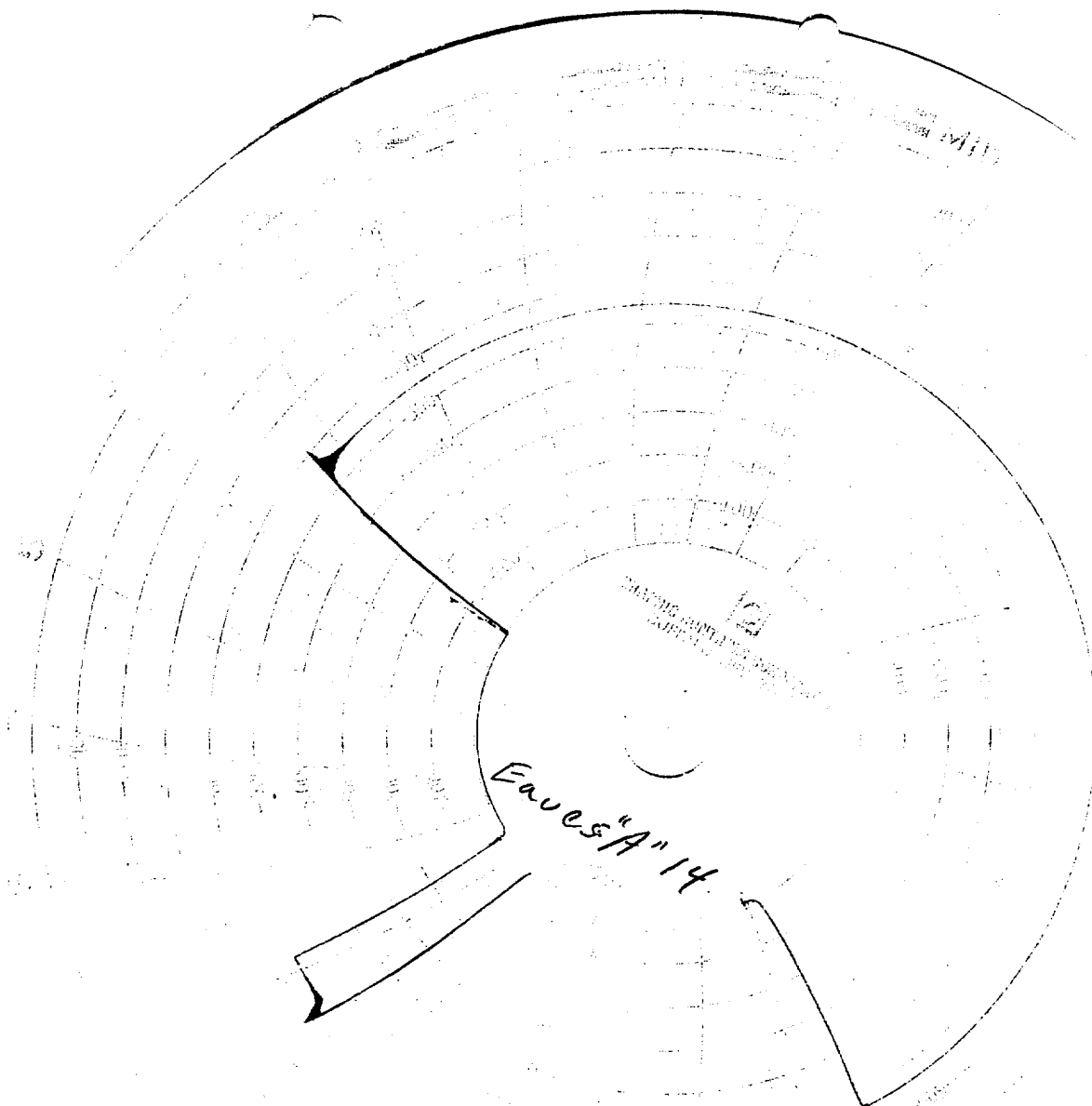
Date 9/17/02

Office CFO

Title 18 U.S.C. Section 1001 and Title 43 U.S.C. Section 1212, make it a crime for any person knowingly and willfully to make to any department or agency of the United States any false, fictitious or fraudulent statements or representations as to any matter within its jurisdiction.

(Instructions on reverse)

GWV



RECEIVED

2002 AUG 26 P 2:26

DEPT. OF THE ARMY  
WASHINGTON, D.C.

Andrea BLM  
Massengill  
7/17/02

Chapman  
J. H.  
7-17-02

Chapman  
J. H.

Southwest Royalties  
Eaves #14  
See 30, T26S, R37E  
660' FNL + 660' FNL  
LC# 030168A