

DISTRICT I
P.O. Box 1980, Hobbs, NM 88241-1980

DISTRICT II
P.O. Box Drawer DD, Artesia, NM 88211-0719

DISTRICT III
1000 Rio Brazos Rd., Aztec, NM 87410

DISTRICT IV
P.O. Box 2088, Santa Fe, NM 87504-2088

State of New Mexico
Energy, Minerals and Natural Resources Department

OIL CONSERVATION DIVISION

P.O. Box 2088
Santa Fe, New Mexico 87504-2088

Form C-104
Revised February 10, 1994
Instructions on back
Submit to Appropriate District Office
5 Copies

☐ AMENDED REPORT

I. REQUEST FOR ALLOWABLE AND AUTHORIZATION TO TRANSPORT

¹ Operator Name and Address TEXACO EXPLORATION & PRODUCTION INC. P.O. BOX 730, HOBBS, NM 88240		² OGRID Number 022351
		³ Reason for Filing Code NEW METER RUN
⁴ API Number 30 025 12398	⁵ Pool Name DOLLARHIDE TUBB DRINKARD	⁶ Pool Code 18830
⁷ Property Code	⁸ Property Name WEST DOLLARHIDE DRINKARD UNIT	⁹ Well No. 80

II. ¹⁰ Surface Location

Ul or lot no. A	Section 6	Township 25S	Range 38E	Lot.Idn	Feet From The 330	North/South Line NORTH	Feet From The 330	East/West Line EAST	County LEA
--------------------	--------------	-----------------	--------------	---------	----------------------	---------------------------	----------------------	------------------------	---------------

¹¹ Bottom Hole Location

Ul or lot no.	Section	Township	Range	Lot.Idn	Feet From The	North/South Line	Feet From The	East/West Line	County
¹² Lse Code S	¹³ Producing Method Code P	¹⁴ Gas Connection Date 1/17/92	¹⁵ C-129 Permit Number	¹⁶ C-129 Effective Date	¹⁷ C-129 Expiration Date				

III. Oil and Gas Transporters

¹⁸ Transporter OGRID	¹⁹ Transporter Name and Address	²⁰ POD	²¹ O/G	²² POD ULSTR Location and Description
022345	TEXACO E & P BOX 3000 TULSA, OK 74102	2813477	G	H-31-24S-38E (NEW METER)
022628	TEXAS NEW MEX. PIPE. BOX 2528 HOBBS, NM 88241	2479010	O	D-32-24S-38E

IV. Produced Water

²³ POD 2479050	²⁴ POD ULSTR Location and Description D-32-24S-38E
------------------------------	------------------------------------------------------------------


V. Well Completion Data

²⁵ Spud Date	²⁶ Ready Date	²⁷ Total Depth	²⁸ PBTD	²⁹ Perforations
³⁰ HOLE SIZE	³¹ CASING & TUBING SIZE	³² DEPTH SET	³³ SACKS CEMENT	

VI. Well Test Data

³⁴ Date New Oil	³⁵ Gas Delivery Date	³⁶ Date of Test	³⁷ Length of Test	³⁸ Tubing Pressure	³⁹ Casing Pressure
⁴⁰ Choke Size	⁴¹ Oil - Bbls.	⁴² Water - Bbls.	⁴³ Gas - MCF	⁴⁴ AOF	⁴⁵ Test Method

⁴⁶ I hereby certify that the rules and regulations of the Oil Conservation Division have been complied with and that the information given above is true and complete to the best of my knowledge and belief.

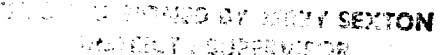
Signature 

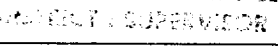
Printed Name Darrell J. Carriger

Title Engineering Assistant

Date 11/17/94 Telephone 397-0426

OIL CONSERVATION DIVISION

Approved By: 

Title: 

Approval Date: NOV 29 1994

⁴⁷ If this is a change of operator fill in the OGRID number and name of the previous operator

Previous Operator Signature	Printed Name	Title	Date
-----------------------------	--------------	-------	------