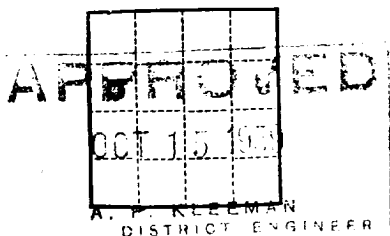


COPY TO C. C. C.

Land Office **LC-062368**



(SUBMIT IN TRIPLICATE)

UNITED STATES
DEPARTMENT OF THE INTERIOR
GEOLOGICAL SURVEY

Lease No. _____

Unit **0677-1959**

U. S. GEOLOGICAL SURVEY
HOUSTON, TEXAS

SUNDRY NOTICES AND REPORTS ON WELLS

NOTICE OF INTENTION TO DRILL.....	<input checked="" type="checkbox"/>	SUBSEQUENT REPORT OF WATER SHUT-OFF.....	
NOTICE OF INTENTION TO CHANGE PLANS.....		SUBSEQUENT REPORT OF SHOOTING OR ACIDIZING.....	
NOTICE OF INTENTION TO TEST WATER SHUT-OFF.....		SUBSEQUENT REPORT OF ALTERING CASING.....	
NOTICE OF INTENTION TO RE-DRILL OR REPAIR WELL.....		SUBSEQUENT REPORT OF RE-DRILLING OR REPAIR.....	
NOTICE OF INTENTION TO SHOOT OR ACIDIZE.....		SUBSEQUENT REPORT OF ABANDONMENT.....	
NOTICE OF INTENTION TO PULL OR ALTER CASING.....		SUPPLEMENTARY WELL HISTORY.....	
NOTICE OF INTENTION TO ABANDON WELL.....			

(INDICATE ABOVE BY CHECK MARK NATURE OF REPORT, NOTICE, OR OTHER DATA)

ase No. **41680**

E. Penny NCT-4

October 6, 19**59**

Well No. **4** is located **2310** ft. from **[N]** line and **330** ft. from **[W]** line of sec. **19**

SW/4 NW/4 - 19

T-25-S

R-38-E

NMPM

Justis McKee

{Dual}

Lee County

New Mexico

Justis Ellenburger

(County or Subdivision)

(State or Territory)

The elevation of the derrick floor above sea level is **3076** ft.

DETAILS OF WORK

(State names of and expected depths to objective sands; show sizes, weights, and lengths of proposed casings; indicate mudding jobs, cementing points, and all other important proposed work)

OBJECTIVE FORMATIONS		SIZE CASING		CASING PROGRAM (Approx.)	
Depth of	Formation	Size	Weight	Set at	Cement
"	Anhydrite	800'			
"	Yates	2400'	13-3/8"	48#	Now
"	San Andres	3625'	9-5/8"	32.3 & 36#	Now
"	Olorieta	4725'	7"	23 & 26#	Now
"	Blinberry	5200'			
"	Tubb	5775'			
"	Drinkard	5975'			
"	Montoya	6700'			
"	Simpson	6975'			
"	McKee	7450'			
"	Ellenburger	7875'			
Total	Depth	8600'			

I understand that this plan of work must receive approval in writing by the Geological Survey before operations may be commenced.

Company **TEXACO Inc.**
Address **P.O. Box 3109
Midland, Texas**

TEXACO Inc.

By **J. J. Veltan**
Title **Division Civil Engineer**

NE. XICO OIL CONSERVATION COMMISS.

Well Location and Acreage Dedication Plat

RECEIVED

OCT 7 1959

Section A.

Date 10-6-59 LOCAL SURVEY

HUNT, NEW MEXICO

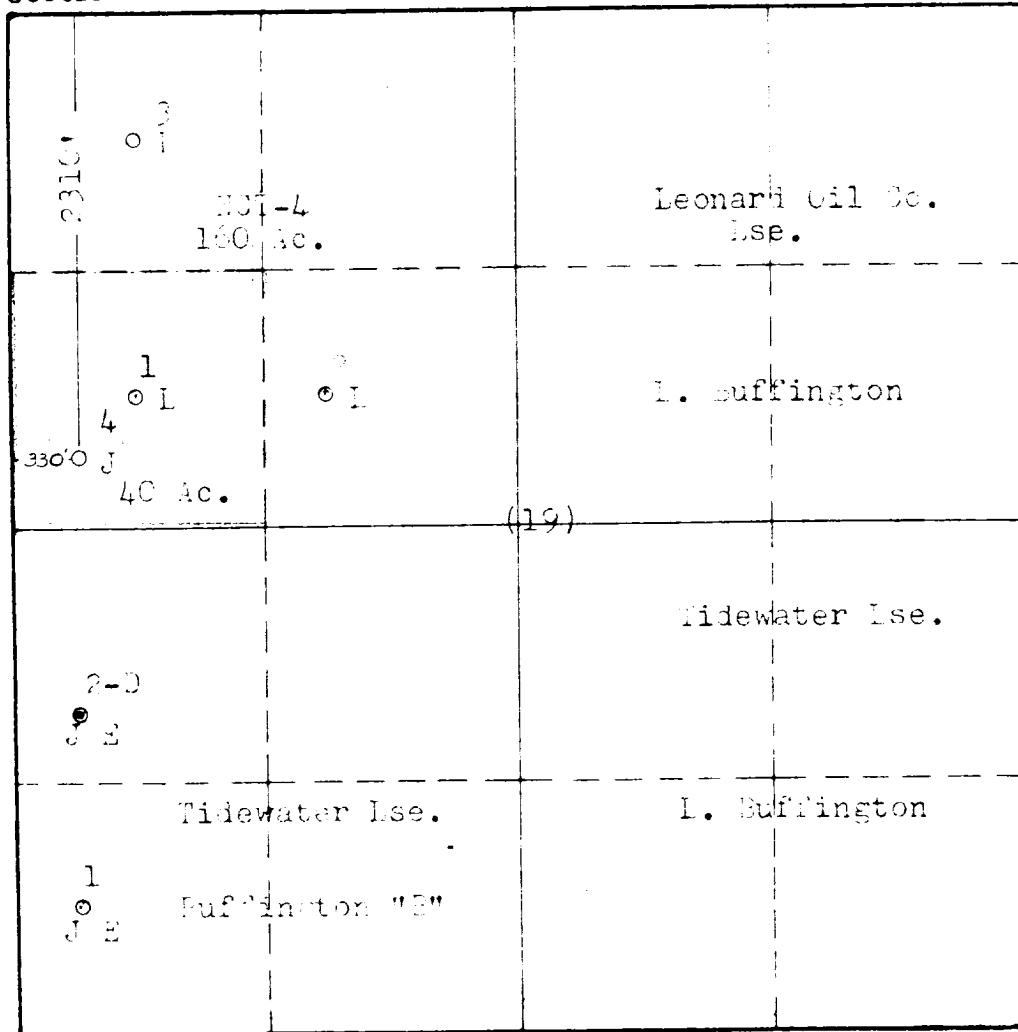
Operator TEXACO Inc. Lease J. L. Lenny NCT-4
Well No. 4 Unit Letter E Section 19 Township 25-South Range 38-East NMDM
Located 2310 Feet From North Line, 330 Feet From West Line
County Lea C. L. Elevation 3005 Dedicated Acreage 40 Acres
Name of Producing Formation McKee Sand Pool Justis McKee

1. Is the Operator the only owner* in the dedicated acreage outlined on the plat below?
Yes X No .
2. If the answer to question one is "no," have the interests of all the owners been consolidated by communitization agreement or otherwise? Yes No . If answer is "yes," Type of Consolidation
3. If the answer to question two is "no," list all the owners and their respective interests below:

Owner

Land Description

Section B



L - Lantlie-Mattix
J - Justis McKee
E - Justis Ellenburger
This is to certify that the information in Section A above is true and complete to the best of my knowledge and belief.

TEXACO Inc.

(Operator)

(Representative)

Division Civil Engineer
P.O. Box 3109, Midland, Texas
Address

This is to certify that the well location shown on the plat in Section B was plotted from field notes of actual surveys made by me or under my supervision and that the same is true and correct to the best of my knowledge and belief.

Date Surveyed 10-6-59

Registered Professional
Engineer and/or Land Surveyor.

Certificate No. 0114

NEW MEXICO OIL CONSERVATION COMMISS
Well Location and Acreage Dedication Plat

RECEIVED
OCT 7 1959

Section A.

Date 10-1-59 U. S. GEOLOGICAL SURVEY
HOBBS, NEW MEXICO

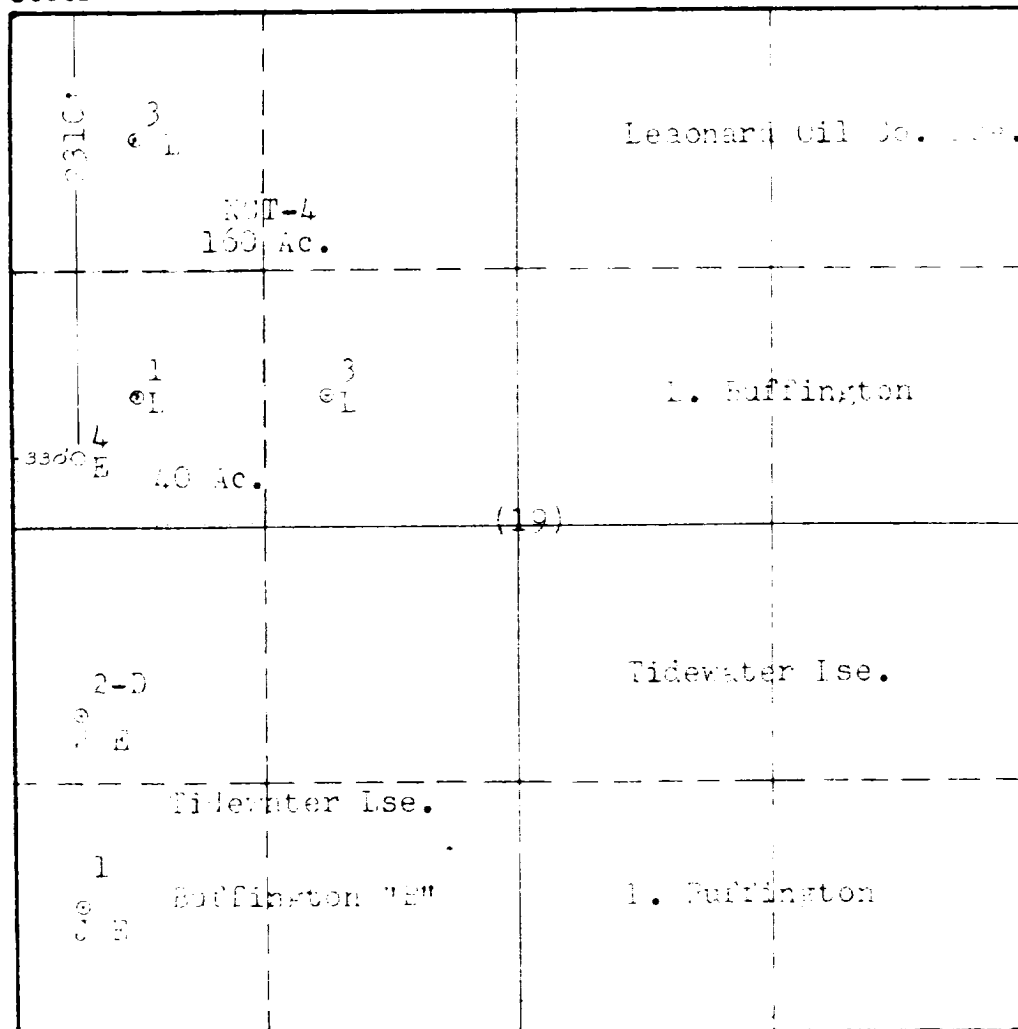
Operator TEXACO Inc. Lease NOT-4
Well No. 4 Unit Letter E Section 19 Township 28-South Range 30-East NMMN
Located 2310 Feet From North Line, 330 Feet From West Line
County Lea C. L. Elevation 3055 Dedicated Acreage 40 Acres
Name of Producing Formation Allenburger Pool Justis Allenburger

1. Is the Operator the only owner* in the dedicated acreage outlined on the plat below?
Yes No .
2. If the answer to question one is "no," have the interests of all the owners been consolidated by communitization agreement or otherwise? Yes No . If answer is "yes," Type of Consolidation
3. If the answer to question two is "no," list all the owners and their respective interests below:

Owner

Land Description

Section B



1 - Landis-Lattix
2 - Justis Lichee
3 - Justis Allenburger
This is to certify that the information in Section A above is true and complete to the best of my knowledge and belief.

TEXACO Inc.

(Operator)

(Representative)

Division Civil Engineer

P.O. Box 3109, Midland, Texas

Address

This is to certify that the well location shown on the plat in Section B was plotted from field notes of actual surveys made by me or under my supervision and that the same is true and correct to the best of my knowledge and belief.

Date Surveyed 10-1-59

Registered Professional
Engineer and/or Land Surveyor.

Certificate No.

October 13, 1959

41680 - C. E. Penny NCT-4,
Sec. 19, T-25-S, R-38-E,
Lea County, New Mexico
Well No. 4

Mr. Kleeman
U.S. Geological Survey
P. O. Box 1838
Hobbs, New Mexico

Dear Sir:

With reference to our telephone conversation of October 12, regarding Texaco's C. E. Penny NCT-4, Well No. 4, which is located 2310' from the north line and 330' from the west line, Section 19, T-25-S, R-38-E, Lea County, New Mexico, we wish to advise that we plan to do the following work:

1. Set DV at approximately 7300';
2. Cement first stage, 250 sacks regular 4% Gel;
3. Circulate 6 hours;
4. Cement second stage, 500 sacks 4% Gel.

We believe that the above plan for this well will be satisfactory. However, please telephone me collect should any revision be necessary.

Thank you for calling this matter to our attention.

Very truly yours,

J. J. Velten
Division Civil Engineer

JJV-CEW

JGB, Jr. -USGS(4)